

Ballymun / Finglas to City Centre Scheme Drawings 2026



Future
Metrolink Station

**BUS
CONNECTS**

Do Chathair, Nasctha Níos Fearr
Your City, Better Connected



BUSCONNECTS DUBLIN

CORE BUS CORRIDORS INFRASTRUCTURE WORKS

BALLYMUN / FINGLAS TO CITY CENTRE CORE BUS CORRIDOR SCHEME

GENERAL ARRANGEMENT

DRAWING SERIES NUMBER(S)

CBCIW-JAS-GEO_IX-0304_XX_00-DR-CR-0001

CBCIW-JAS-GEO_KP-0304_XX_00-DR-CR-0001

CBCIW-JAS-GEO_GA-0304_XX_00-DR-CR-0001 to 0037

DRAWING SERIES DESCRIPTION

BALLYMUN / FINGLAS TO CITY CENTRE CORE BUS CORRIDOR SCHEME. GENERAL ARRANGEMENT. COVER SHEET

BALLYMUN / FINGLAS TO CITY CENTRE CORE BUS CORRIDOR SCHEME. GENERAL ARRANGEMENT. KEY PLAN

BALLYMUN / FINGLAS TO CITY CENTRE CORE BUS CORRIDOR SCHEME. GENERAL ARRANGEMENT.

Copyright
a. © National Transport Authority (NTA) 2025. This drawing is confidential and the copyright in it is owned by NTA. This drawing must not be either loaned, copied or otherwise reproduced in whole or in part or used for any purpose without the prior permission of NTA.
b. O.S. data used for plans are printed under © Tailte Éireann - Surveying. All rights reserved. Licence Number CYAL50370872. All Co-ordinates are in Irish Transverse Mercator Grid (ITM).



Rev	Date	Dm	Chk'd	App'd	Description

Date

Size: N/A

Scale:

Drawn

Checked

Approved

Project Code: CBCIW

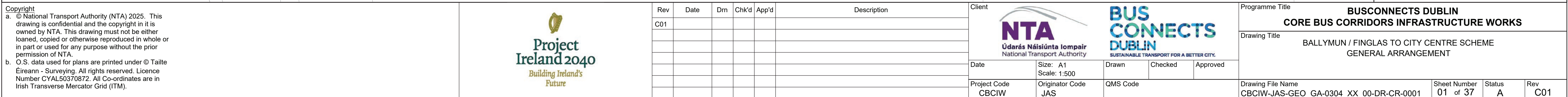
Originator Code: JAS

QMS Code

Programme Title				BUSCONNECTS DUBLIN			
				CORE BUS CORRIDORS INFRASTRUCTURE WORKS			
Drawing Title				BALLYMUN / FINGLAS TO CITY CENTRE SCHEME			
				GENERAL ARRANGEMENT			
				COVER SHEET			
Drawing File Name		Sheet Number	Status	Rev			
CBCIW-JAS-GEO_IX-0304_XX_00-DR-CR-0001		of					

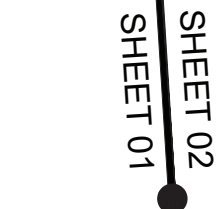
DO NOT SCALE USE FIGURED DIMENSIONS ONLY

1. THESE GENERAL ARRANGEMENT DRAWINGS SHALL BE READ IN CONJUNCTION WITH § 304.1 OF THE SCOPE.
2. BUS STOPS LOCATIONS ARE SHOWN ON THESE GENERAL ARRANGEMENT DRAWINGS. BUS STOP ARRANGEMENTS SHOWN ARE INDICATIVE ONLY AND SHALL BE DESIGNED IN ACCORDANCE WITH THE SCOPE
3. LOCATIONS AND EXTENT OF PARKING BAYS, LOADING BAYS AND TAXI RANKS SHALL BE AS SHOWN ON THESE GENERAL ARRANGEMENT DRAWINGS. PARKING BAYS, LOADING BAYS AND TAXI RANKS SHALL BE DESIGNED IN ACCORDANCE WITH THE SCOPE
4. TRAFFIC SIGNS AND ROAD MARKINGS SHOWN ARE INDICATIVE. REFER TO THE SCOPE FOR SPECIFIC REQUIREMENTS.



DO NOT SCALE USE FIGURED DIMENSIONS ONLY

1. THESE GENERAL ARRANGEMENT DRAWINGS SHALL BE READ IN CONJUNCTION WITH § 304.1 OF THE SCOPE.
2. BUS STOPS LOCATIONS ARE SHOWN ON THESE GENERAL ARRANGEMENT DRAWINGS. BUS STOP ARRANGEMENTS SHOWN ARE INDICATIVE ONLY AND SHALL BE DESIGNED IN ACCORDANCE WITH THE SCOPE
3. LOCATIONS AND EXTENT OF PARKING BAYS, LOADING BAYS AND TAXI RANKS SHALL BE AS SHOWN ON THESE GENERAL ARRANGEMENT DRAWINGS. PARKING BAYS, LOADING BAYS AND TAXI RANKS SHALL BE DESIGNED IN ACCORDANCE WITH THE SCOPE.
4. TRAFFIC SIGNS AND ROAD MARKINGS SHOWN ARE INDICATIVE. REFER TO THE SCOPE FOR SPECIFIC REQUIREMENTS.



Copyright

a. © National Transport Authority (NTA) 2025. This drawing is confidential and the copyright in it is owned by NTA. This drawing must not be either loaned, copied or otherwise reproduced in whole or in part or used for any purpose without the prior permission of NTA.

b. O.S. data used for plans are printed under © Tailte Éireann - Surveying. All rights reserved. Licence Number CYAL50370872. All Co-ordinates are in Irish Transverse Mercator Grid (ITM).



Rev	Date	Dm	Chk'd	App'd	Description
C01					

Client


NTA
Údarás Náisiúnta Iompair
National Transport Authority



**BUS
CONNECTS
DUBLIN**
SUSTAINABLE TRANSPORT FOR A BETTER CITY.

Checked	Approved
---------	----------

Project Code
CBCIW

Originator Code	JAS
-----------------	-----

QMS Code

Programme Title	BUSCONNECTS DUBLIN CORE BUS CORRIDORS INFRASTRUCTURE WORKS
-----------------	---

Drawing Title	BALLYMUN / FINGLAS TO CITY CENTRE SCHEME GENERAL ARRANGEMENT
---------------	---

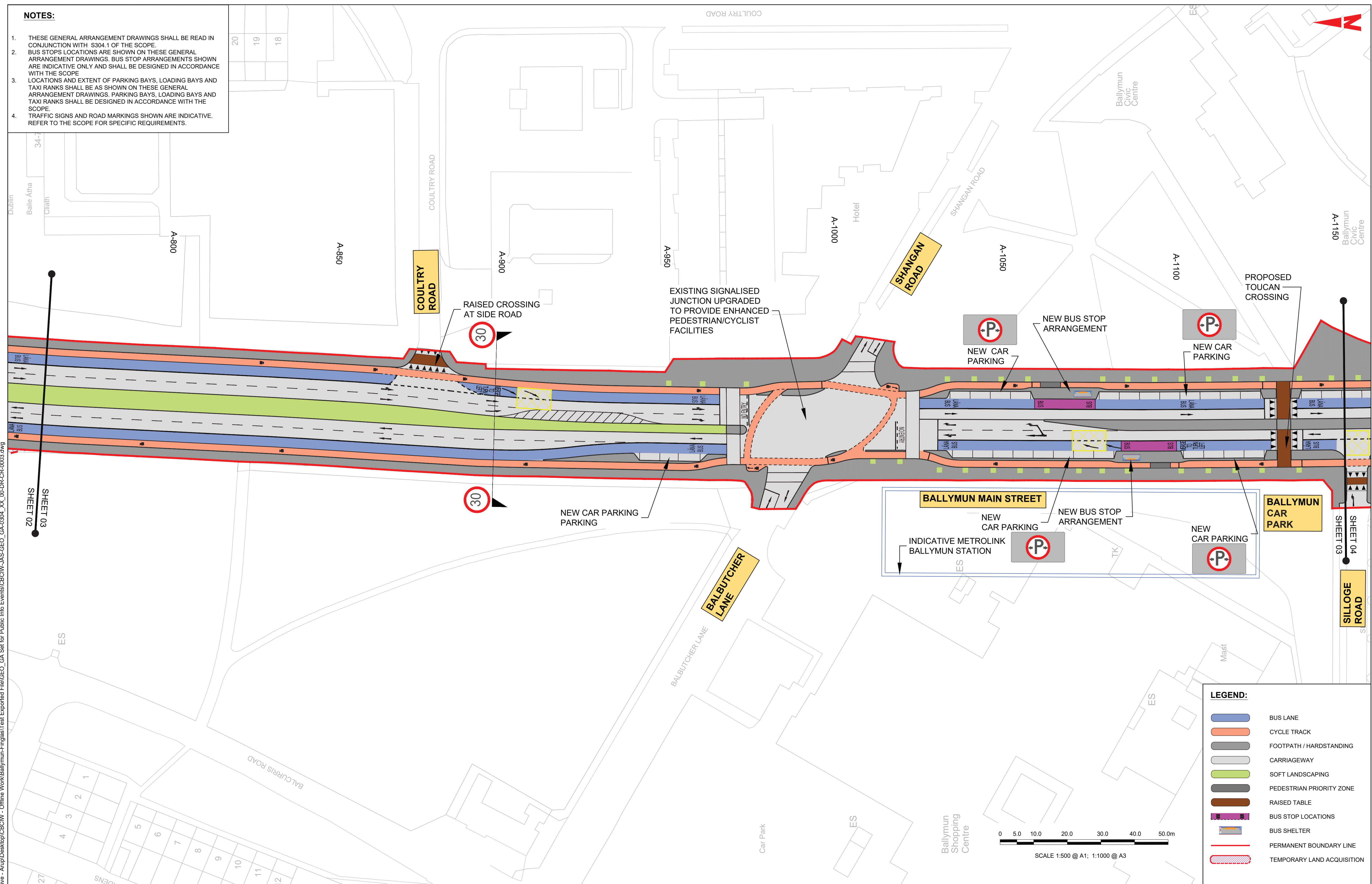
Drawing File Name	CBCIW-JAS-GE
-------------------	--------------

Sheet Number
2 of 37

Rev
C01

DO NOT SCALE USE FIGURED DIMENSIONS ONLY

1. THESE GENERAL ARRANGEMENT DRAWINGS SHALL BE READ IN CONJUNCTION WITH § 304.1 OF THE SCOPE.
2. BUS STOPS LOCATIONS ARE SHOWN ON THESE GENERAL ARRANGEMENT DRAWINGS. BUS STOP ARRANGEMENTS SHOWN ARE INDICATIVE ONLY AND SHALL BE DESIGNED IN ACCORDANCE WITH THE SCOPE
3. LOCATIONS AND EXTENT OF PARKING BAYS, LOADING BAYS AND TAXI RANKS SHALL BE AS SHOWN ON THESE GENERAL ARRANGEMENT DRAWINGS. BUS STOP ARRANGEMENTS, LOADING BAYS AND TAXI RANKS SHALL BE DESIGNED IN ACCORDANCE WITH THE SCOPE.
4. TRAFFIC SIGNS AND ROAD MARKINGS SHOWN ARE INDICATIVE. REFER TO THE SCOPE FOR SPECIFIC REQUIREMENTS.



Copyright

a. © National Transport Authority (NTA) 2025. This drawing is confidential and the copyright in it is owned by NTA. This drawing must not be either loaned, copied or otherwise reproduced in whole or in part or used for any purpose without the prior permission of NTA.

b. O.S. data used for plans are printed under © Taillie Éireann - Surveying. All rights reserved. Licence Number CYAL50370872. All Co-ordinates are in Irish Transverse Mercator Grid (ITM).

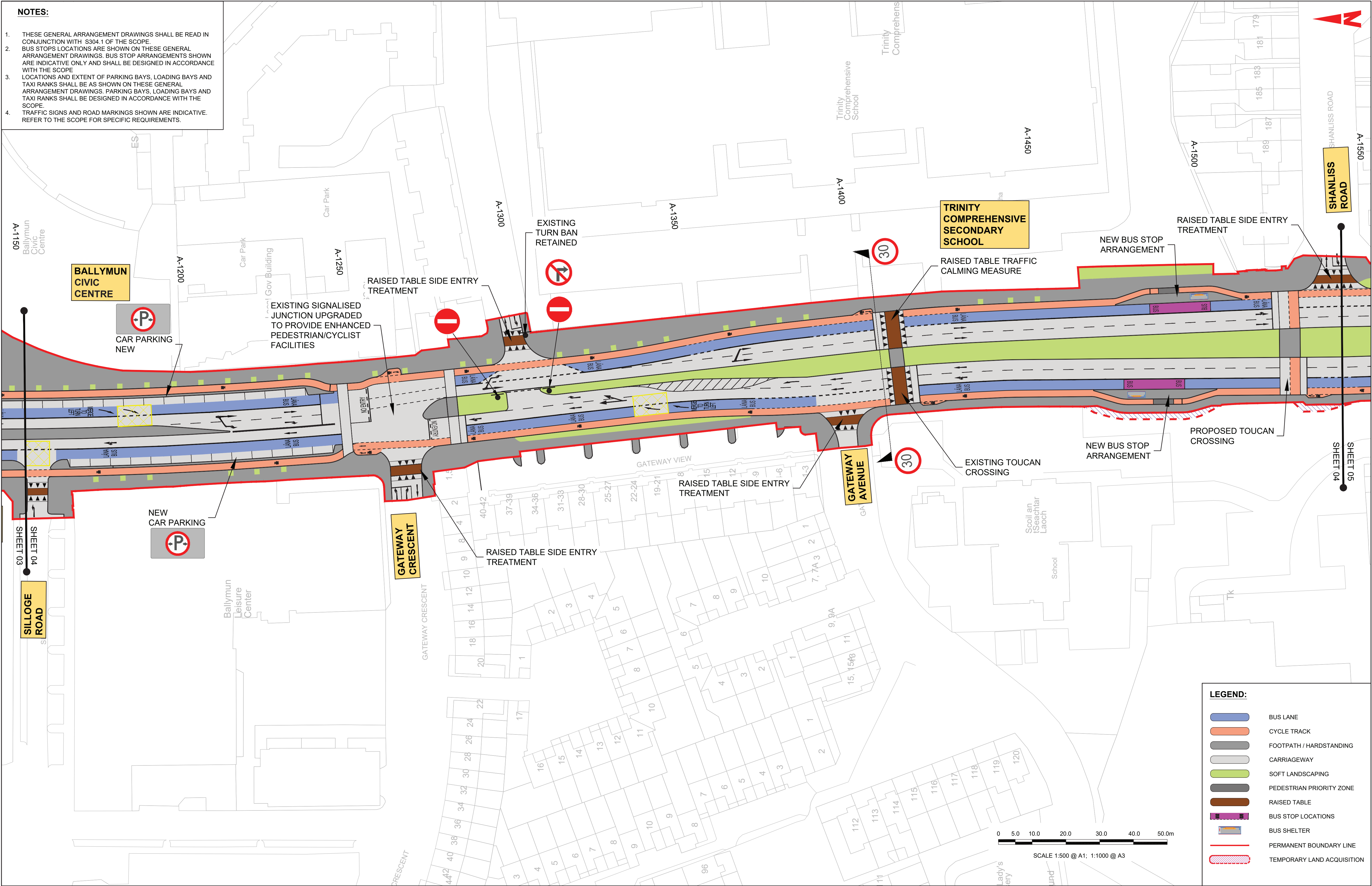
[illegible]

Date	Size: A1 Scale: 1:500	Drawn	Checked	Approved
Project Code	Originator Code	QMS Code		

Programme Title	BUSCONNECTS DUBLIN CORE BUS CORRIDORS INFRASTRUCTURE WORKS
Drawing Title	BALLYMUN / FINGLAS TO CITY CENTRE SCHEME GENERAL ARRANGEMENT

Drawing File Name	Sheet Number	Status	Rev
CBCIW-JAS-GEO GA-0304 XX 00-DR-CR-0003	3 of 37		C01

DO NOT SCALE USE FIGURED DIMENSIONS ONLY



Copyright

a. © National Transport Authority (NTA) 2025. This drawing is confidential and the copyright in it is owned by NTA. This drawing must not be either loaned, copied or otherwise reproduced in whole or in part or used for any purpose without the prior permission of NTA.

b. O.S. data used for plans are printed under © Tailte Éireann - Surveying. All rights reserved. Licence Number CVAL50370872. All Co-ordinates are in Irish Transverse Mercator Grid (ITM).

Project Ireland 2040

Building Ireland's Future

Rev	Date	Dm	Chk'd	App'd	Description
C01					

NTA

Údarás Náisiúnta Iompair

National Transport Authority

BUS CONNECTS DUBLIN

SUSTAINABLE TRANSPORT FOR A BETTER CITY.

Date

Size: A1

Scale: 1:500

Drawn

Checked

Approved

Project Code

CBCIW

Originator Code

JAS

QMS Code

Programme Title

BUSCONNECTS DUBLIN

CORE BUS CORRIDORS INFRASTRUCTURE WORKS

Drawing Title

BALLYMUN / FINGLAS TO CITY CENTRE SCHEME

GENERAL ARRANGEMENT

Drawing File Name

CBCIW-JAS-GEO_GA-0304_XX_00-DR-CR-0004

Sheet Number

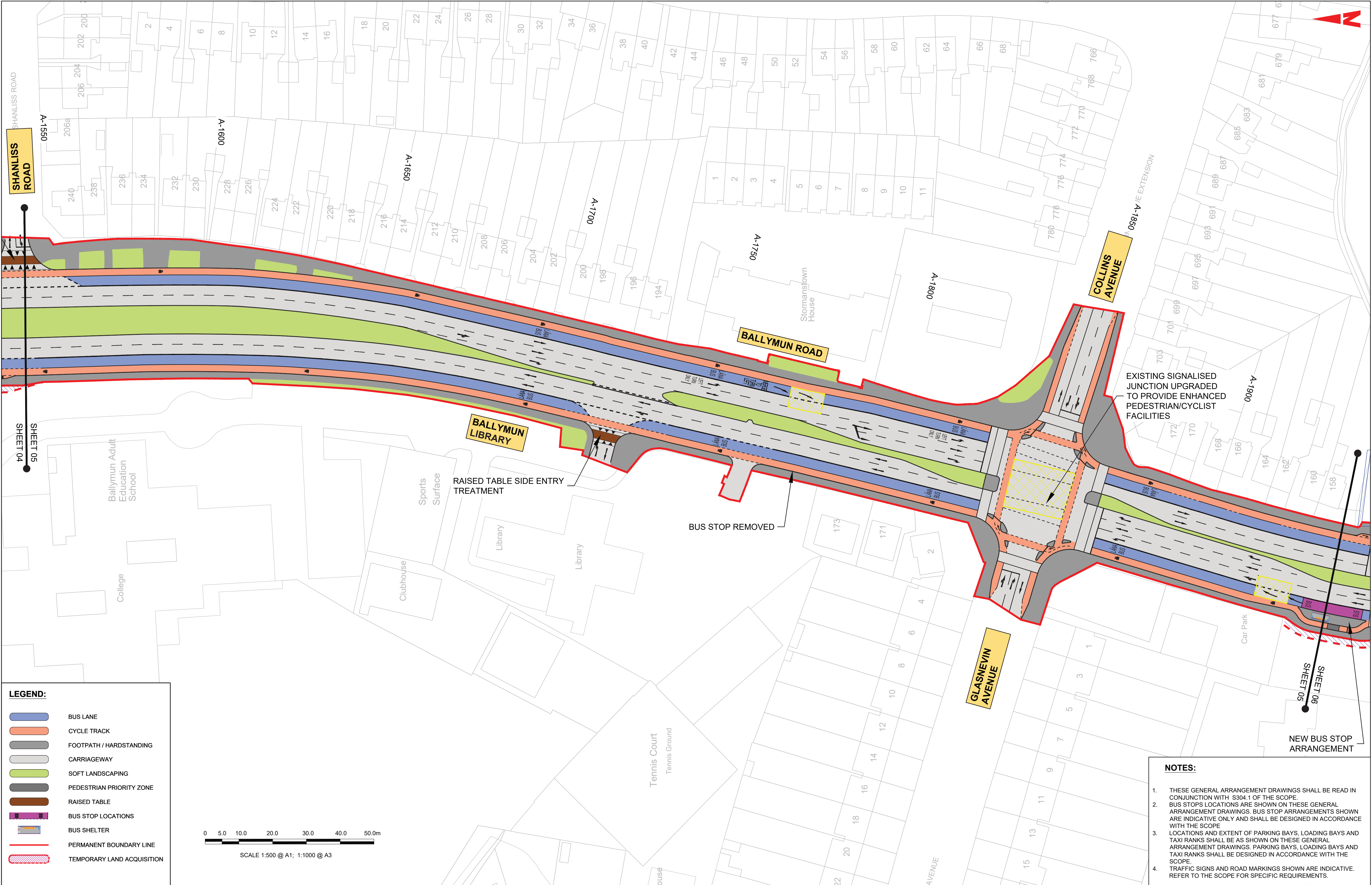
4 of 37

Status

Rev

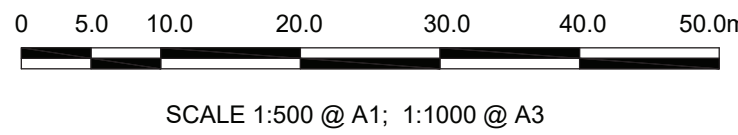
C01

DO NOT SCALE USE FIGURED DIMENSIONS ONLY



LEGEND:

- BUS LANE
- CYCLE TRACK
- FOOTPATH / HARDSTANDING
- CARRIAGEWAY
- SOFT LANDSCAPING
- PEDESTRIAN PRIORITY ZONE
- RAISED TABLE
- BUS STOP LOCATIONS
- BUS SHELTER
- PERMANENT BOUNDARY LINE
- TEMPORARY LAND ACQUISITION



- NOTES:**
- THESE GENERAL ARRANGEMENT DRAWINGS SHALL BE READ IN CONJUNCTION WITH S304.1 OF THE SCOPE.
 - BUS STOPS LOCATIONS ARE SHOWN ON THESE GENERAL ARRANGEMENT DRAWINGS. BUS STOP ARRANGEMENTS SHOWN ARE INDICATIVE ONLY AND SHALL BE DESIGNED IN ACCORDANCE WITH THE SCOPE.
 - LOCATIONS AND EXTENT OF PARKING BAYS, LOADING BAYS AND TAXI RANKS SHALL BE AS SHOWN ON THESE GENERAL ARRANGEMENT DRAWINGS. PARKING BAYS, LOADING BAYS AND TAXI RANKS SHALL BE DESIGNED IN ACCORDANCE WITH THE SCOPE.
 - TRAFFIC SIGNS AND ROAD MARKINGS SHOWN ARE INDICATIVE. REFER TO THE SCOPE FOR SPECIFIC REQUIREMENTS.

Copyright
a. © National Transport Authority (NTA) 2025. This drawing is confidential and the copyright in it is owned by NTA. This drawing must not be either loaned, copied or otherwise reproduced in whole or in part or used for any purpose without the prior permission of NTA.
b. O.S. data used for plans are printed under © Tailte Éireann - Surveying. All rights reserved. Licence Number CYAL50370872. All Co-ordinates are in Irish Transverse Mercator Grid (ITM).

Rev	Date	Dm	Chk'd	App'd	Description
C01					

Client

Date

Size: A1
Scale: 1:500

Drawn

Checked

Approved

Project Code
CBCIW

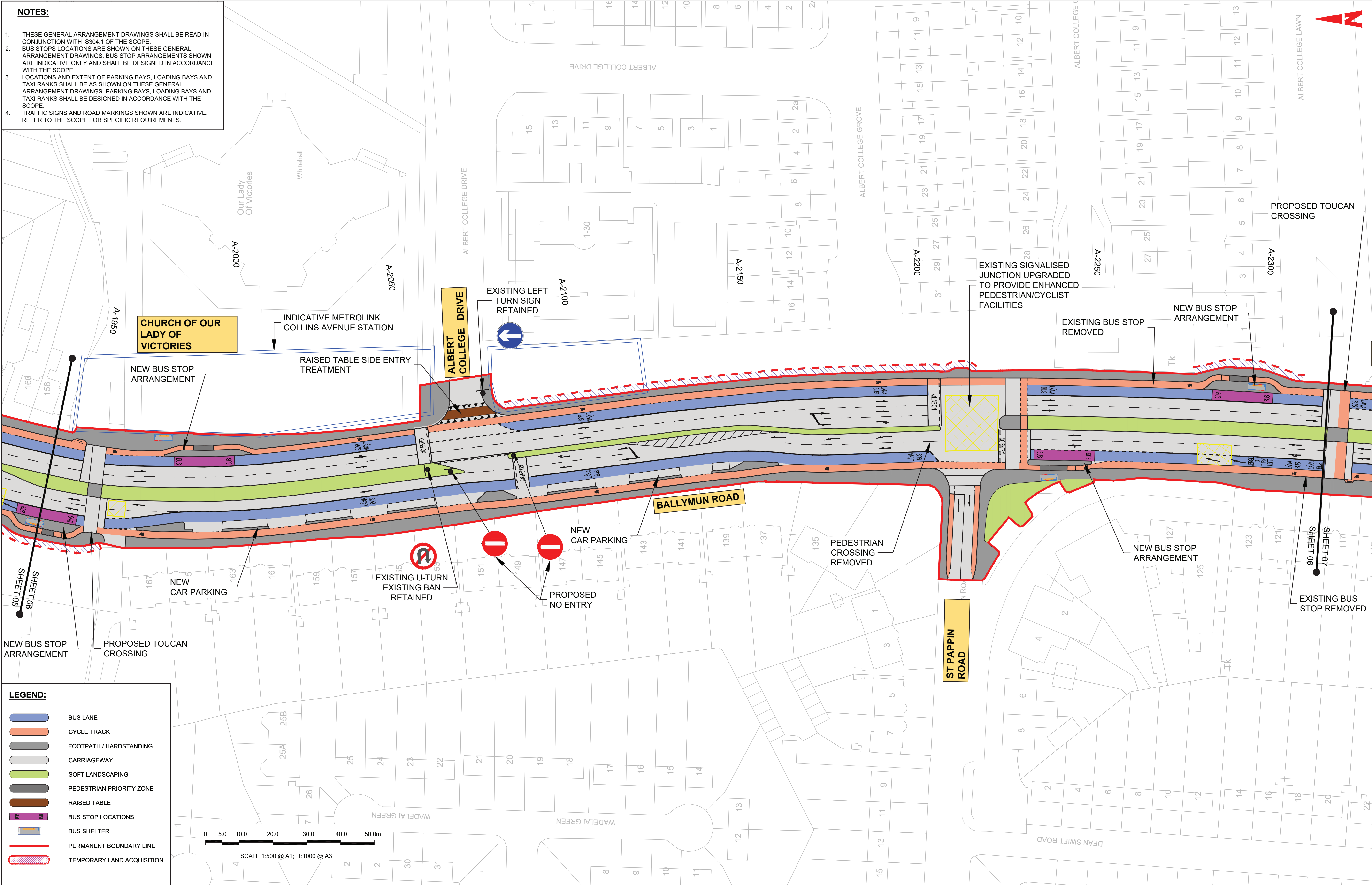
Originator Code
JAS




QMS Code

BUS CONNECTS DUBLIN
SUSTAINABLE TRANSPORT FOR A BETTER CITY.

Programme Title BUSCONNECTS DUBLIN CORE BUS CORRIDORS INFRASTRUCTURE WORKS			
Drawing Title BALLYMUN / FINGLAS TO CITY CENTRE SCHEME GENERAL ARRANGEMENT			
Drawing File Name CBCIW-JAS-GEO_GA-0304_XX_00-DR-CR-0005	Sheet Number 5 of 37	Status	Rev C01

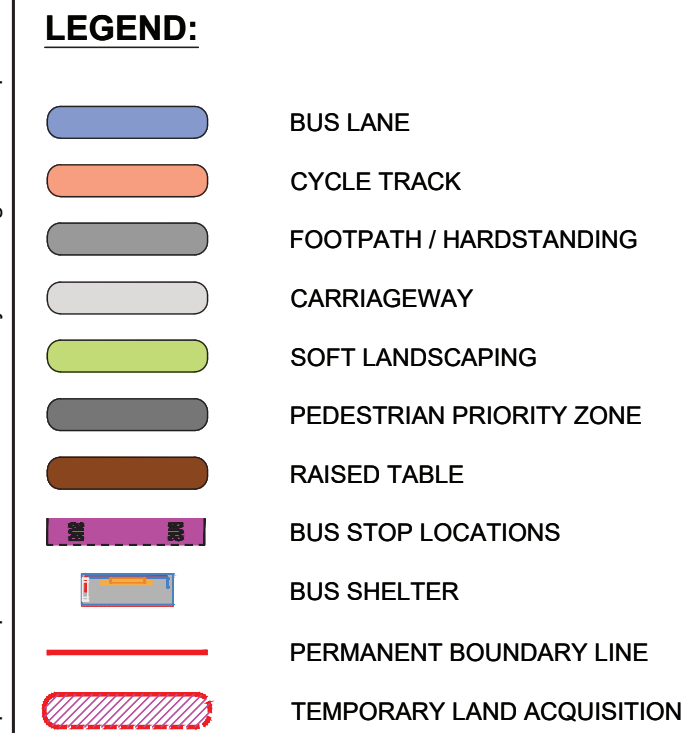
DO NOT SCALE - USE FIGURED DIMENSIONS ONLY



Copyright a. © National Transport Authority (NTA) 2025. This drawing is confidential and the copyright in it is owned by NTA. This drawing must not be either loaned, copied or otherwise reproduced in whole or in part or used for any purpose without the prior permission of NTA. b. O.S. data used for plans are printed under © Tailte Éireann - Surveying. All rights reserved. Licence Number CYAL50370872. All Co-ordinates are in Irish Transverse Mercator Grid (ITM).								 Údarás Náisiúnta Iompair National Transport Authority				 SUSTAINABLE TRANSPORT FOR A BETTER CITY.				Programme Title BUSCONNECTS DUBLIN CORE BUS CORRIDORS INFRASTRUCTURE WORKS			
Rev C01				Date				Description				Client				Drawing Title BALLYMUN / FINGLAS TO CITY CENTRE SCHEME GENERAL ARRANGEMENT			
Date				Dm				App'd				Size: A1 Scale: 1:500				Drawing File Name CBCIW-JAS-GEO_GA-0304_XX_00-DR-CR-0006			
Project Code CBCIW				Originator Code JAS				QMS Code				Drawn				Sheet Number 6 of 37			
												Checked				Status A			
												Approved				Rev C01			

DO NOT SCALE - USE FIGURED DIMENSIONS ONLY

1. THESE GENERAL ARRANGEMENT DRAWINGS SHALL BE READ IN CONJUNCTION WITH § 304.1 OF THE SCOPE.
2. BUS STOP LOCATIONS ARE SHOWN ON THESE GENERAL ARRANGEMENT DRAWINGS. BUS STOP ARRANGEMENTS SHOWN ARE INDICATIVE ONLY AND SHALL BE DESIGNED IN ACCORDANCE WITH THE SCOPE.
3. LOCATIONS AND EXTENT OF PARKING BAYS, LOADING BAYS AND TAXI RANKS SHALL BE AS SHOWN ON THESE GENERAL ARRANGEMENT DRAWINGS. PARKING BAYS, LOADING BAYS AND TAXI RANKS SHALL BE DESIGNED IN ACCORDANCE WITH THE SCOPE.
4. TRAFFIC SIGNS AND ROAD MARKINGS SHOWN ARE INDICATIVE. REFER TO THE SCOPE FOR SPECIFIC REQUIREMENTS.



Copyright

a. © National Transport Authority (NTA) 2025. This drawing is confidential and the copyright in it is owned by NTA. This drawing must not be either loaned, copied or otherwise reproduced in whole or in part or used for any purpose without the prior permission of NTA.

b. E.S. data used for plans are printed under © Tailte Éireann - Surveying. All rights reserved. Licence Number CYAL50370872. All Co-ordinates are in Irish Transverse Mercator Grid (ITM).

[illegible]

NTA
Údarás Náisiúnta Iompair
National Transport Authority

Size: A1

Scale: 1:500

Originator Co
.JAS

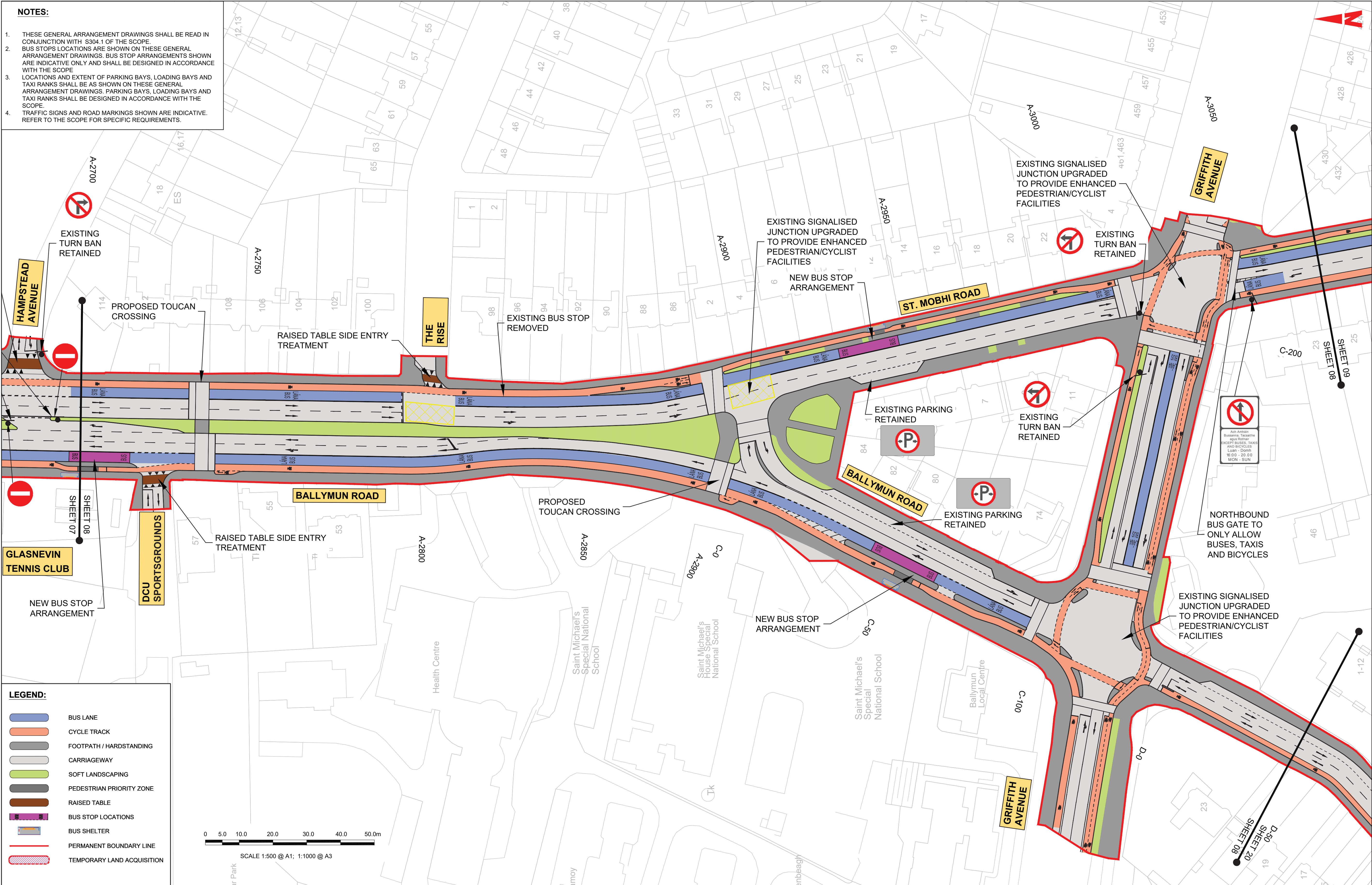
**BUS
CONNECTS
DUBLIN**
SUSTAINABLE TRANSPORT FOR A BETTER CITY.

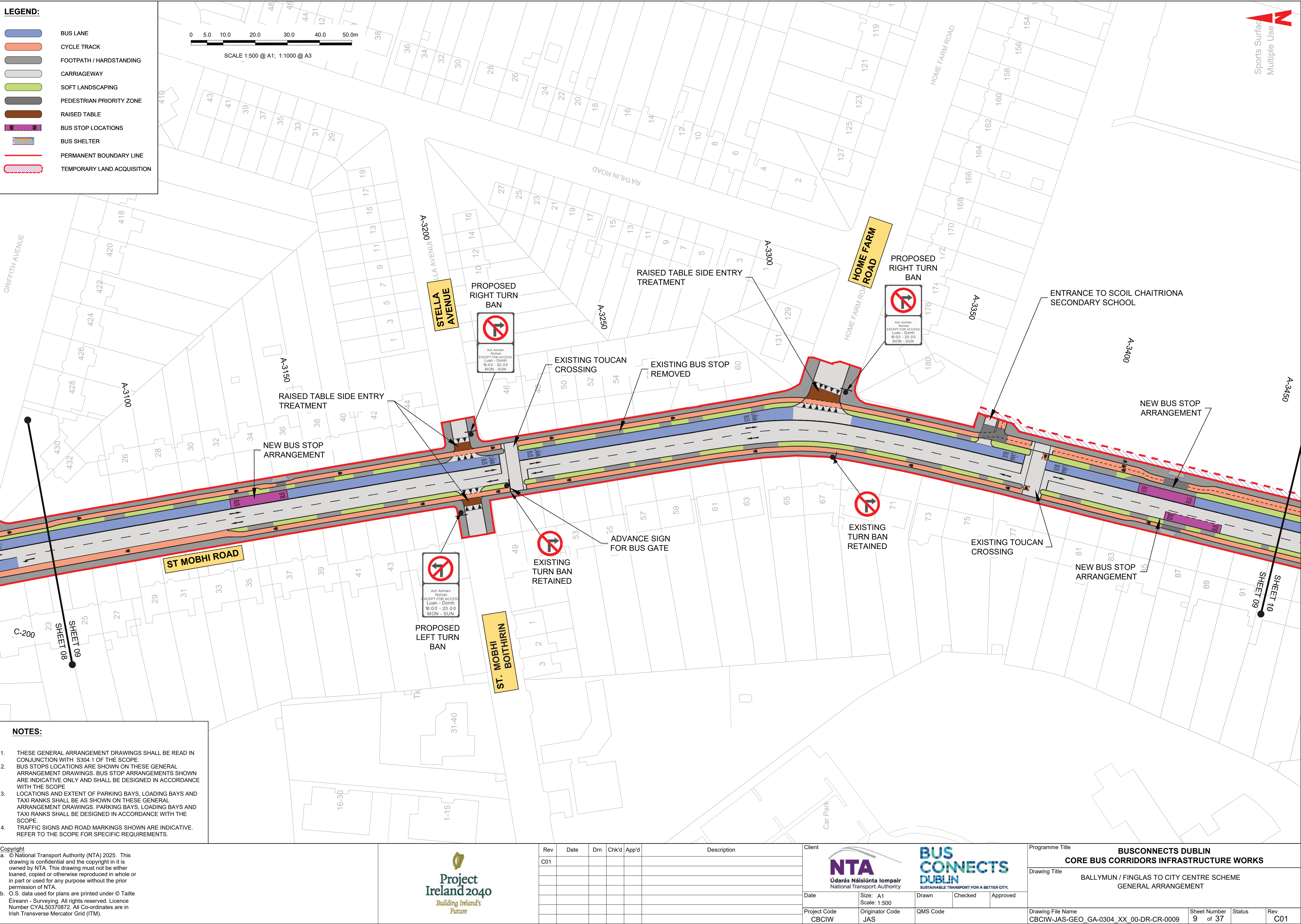
Drawn	Checked	Approved
CMC Code		

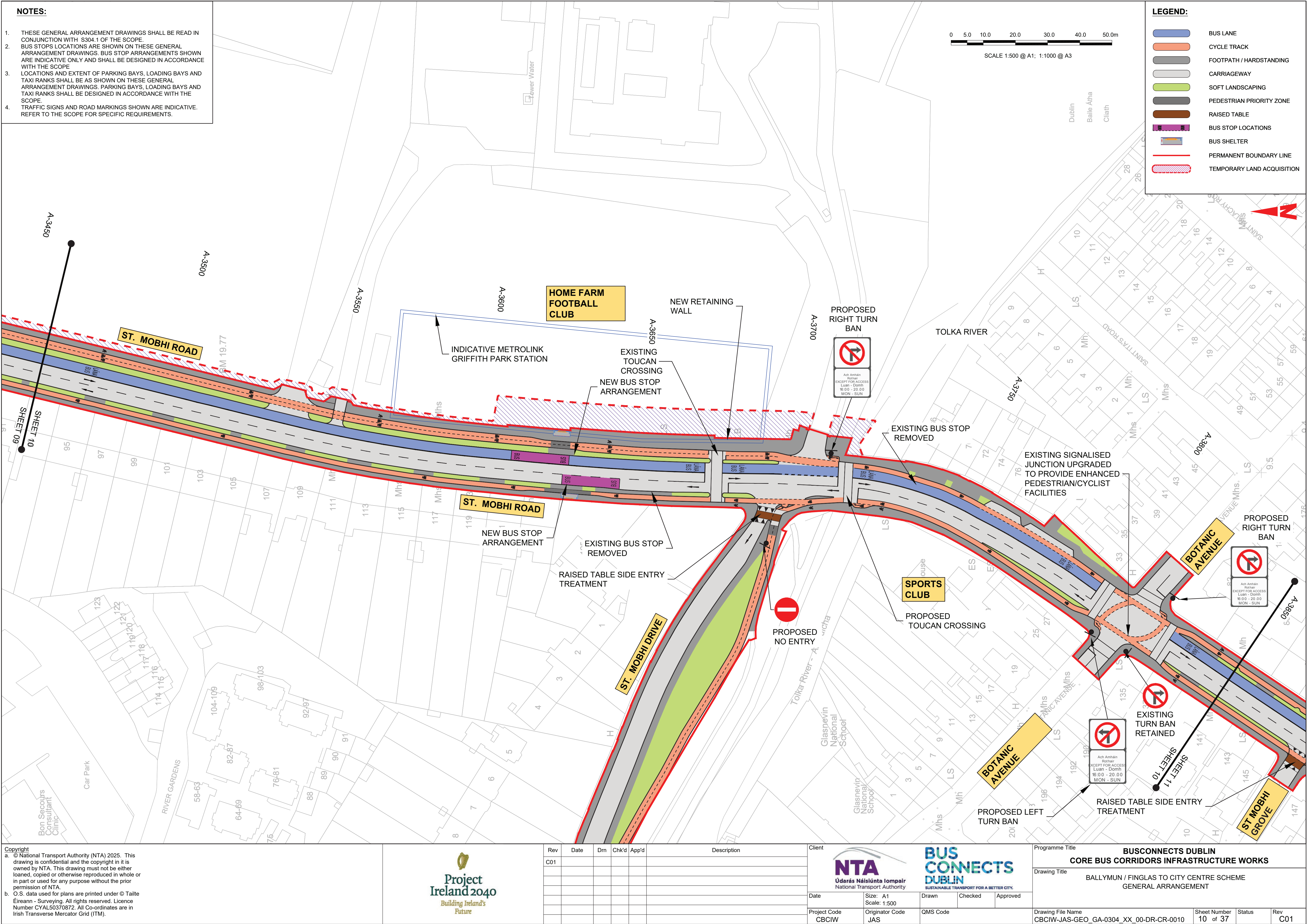
QMS Code

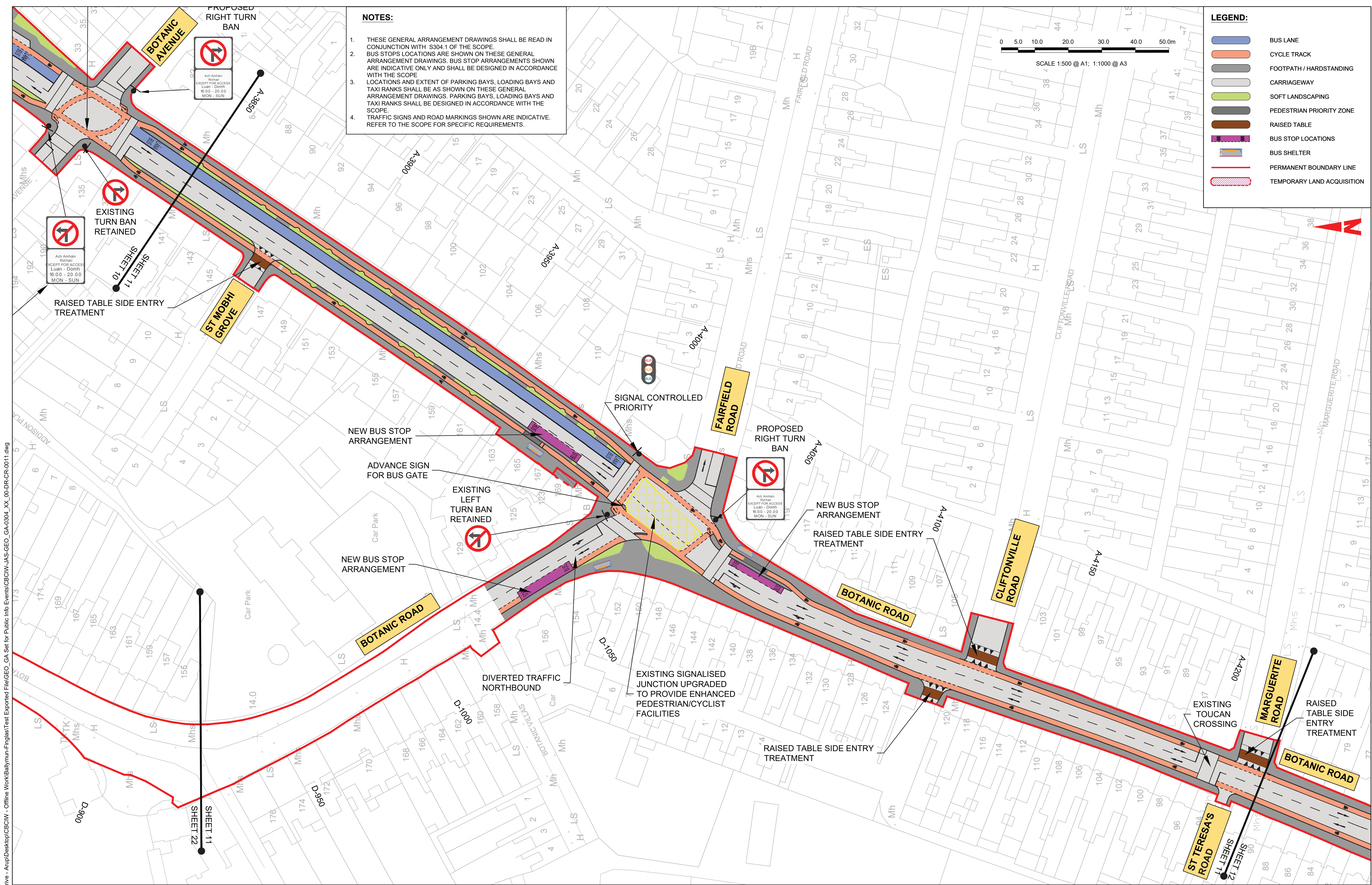
Programme Title	BUSCONNECTS DUBLIN CORE BUS CORRIDORS INFRASTRUCTURE WORKS
Drawing Title	BALLYMUN / FINGLAS TO CITY CENTRE SCHEME GENERAL ARRANGEMENT

Drawing File Name	Sheet Number	Status	Rev
CRCIW-IAS-GEO GA-0304 XX 00-DR-CR-0007	7 of 37		C

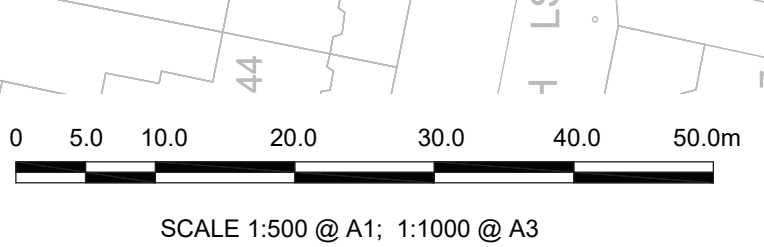








- NOTES:**
1. THESE GENERAL ARRANGEMENT DRAWINGS SHALL BE READ IN CONJUNCTION WITH S304.1 OF THE SCOPE.
 2. BUS STOPS LOCATIONS ARE SHOWN ON THESE GENERAL ARRANGEMENT DRAWINGS. BUS STOP ARRANGEMENTS SHOWN ARE INDICATIVE ONLY AND SHALL BE DESIGNED IN ACCORDANCE WITH THE SCOPE.
 3. LOCATIONS AND EXTENT OF PARKING BAYS, LOADING BAYS AND TAXI RANKS SHALL BE AS SHOWN ON THESE GENERAL ARRANGEMENT DRAWINGS. PARKING BAYS, LOADING BAYS AND TAXI RANKS SHALL BE DESIGNED IN ACCORDANCE WITH THE SCOPE.
 4. TRAFFIC SIGNS AND ROAD MARKINGS SHOWN ARE INDICATIVE. REFER TO THE SCOPE FOR SPECIFIC REQUIREMENTS.



- LEGEND:**
- BUS LANE
 - CYCLE TRACK
 - FOOTPATH / HARDSTANDING
 - CARRIAGEWAY
 - SOFT LANDSCAPING
 - PEDESTRIAN PRIORITY ZONE
 - RAISED TABLE
 - BUS STOP LOCATIONS
 - BUS SHELTER
 - PERMANENT BOUNDARY LINE
 - TEMPORARY LAND ACQUISITION

C:\Users\Stephen.Kerman\OneDrive - Anup\Desktop\CBCIW - Offline Work\Ballymun-Finglas\Task Exported File\GEO_GA Set for Public Info Events\CBCIW-JAS-GEO_GA-0304_XX_00-DR-CR-001.dwg

Copyright
a. © National Transport Authority (NTA) 2025. This drawing is confidential and the copyright in it is owned by NTA. This drawing must not be either loaned, copied or otherwise reproduced in whole or in part or used for any purpose without the prior permission of NTA.
b. O.S. data used for plans are printed under © Taitte Éireann - Surveying. All rights reserved. Licence Number CYAL50370872. All Co-ordinates are in Irish Transverse Mercator Grid (ITM).

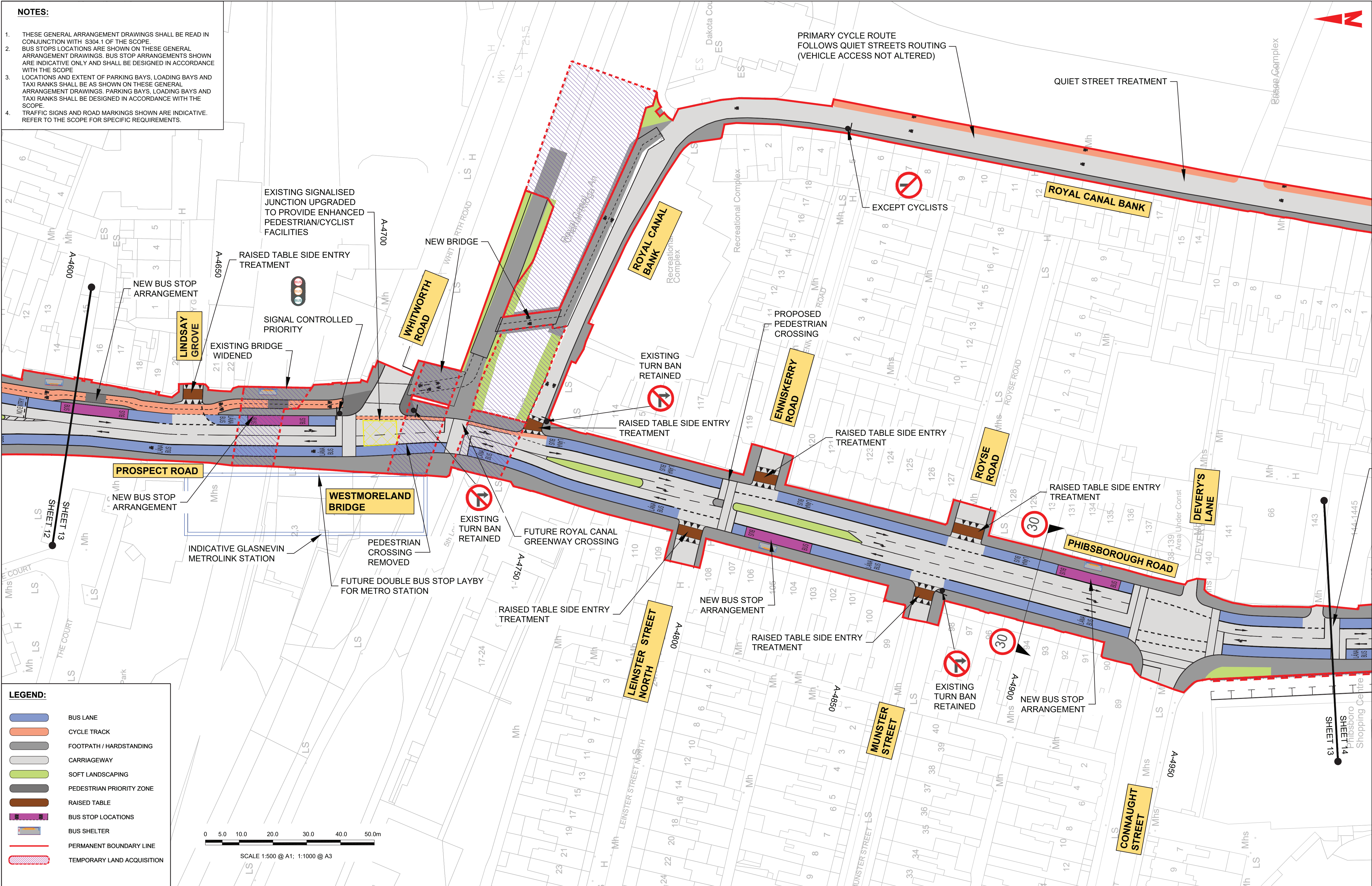


Rev	Date	Dm	Chkd	App'd	Description
C01					

Client		NTA Údarás Náisiúnta Iompair National Transport Authority	
Date	Size: A1 Scale: 1:500	Drawn	Checked
Project Code CBCIW	Originator Code JAS	QMS Code	Approved












Programme Title		BUSCONNECTS DUBLIN CORE BUS CORRIDORS INFRASTRUCTURE WORKS	
Drawing Title		BALLYMUN / FINGLAS TO CITY CENTRE SCHEME GENERAL ARRANGEMENT	
Drawing File Name CBCIW-JAS-GEO_GA-0304_XX_00-DR-CR-0011	Sheet Number 11 of 37	Status	Rev C01

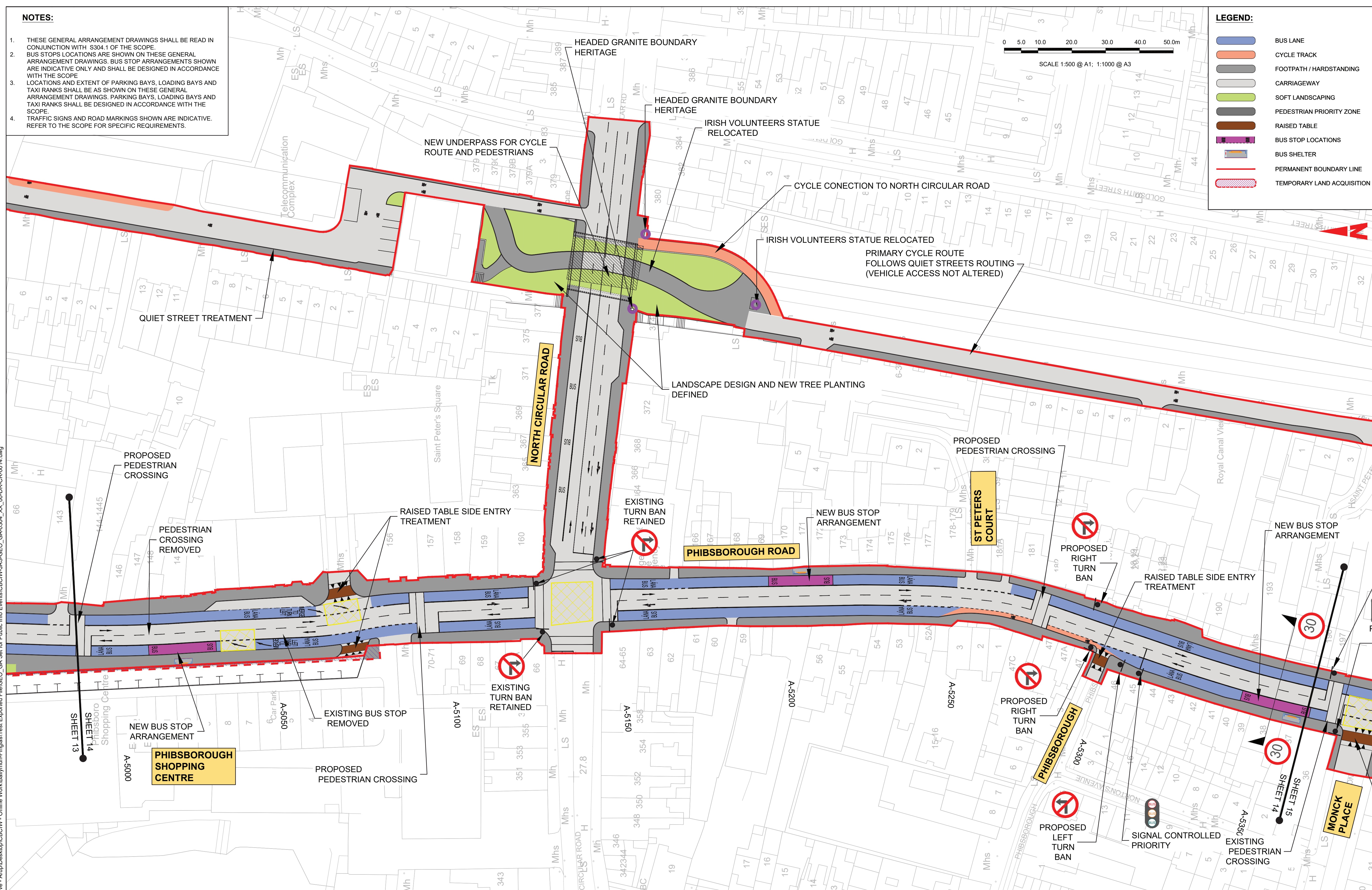

DO NOT SCALE - USE FIGURED DIMENSIONS ONLY



C:\Users\Stephen.Kernan\OneDrive - Anp\Desktop\CBCIW - Offline Work\Ballymun-Finglas\Test Exported File\GEO_GA_Sat for Public Info Events\CBCIW-JAS-GEO_GA-0304_XX_00-DR-CR-0013.dwg

1. THESE GENERAL ARRANGEMENT DRAWINGS SHALL BE READ IN CONJUNCTION WITH §304.1 OF THE SCOPE.
2. BUS STOPS LOCATIONS ARE SHOWN ON THESE GENERAL ARRANGEMENT DRAWINGS. BUS STOP ARRANGEMENTS SHOWN ARE INDICATIVE ONLY AND SHALL BE DESIGNED IN ACCORDANCE WITH THE SCOPE
3. LOCATIONS AND EXTENT OF PARKING BAYS, LOADING BAYS AND TAXI RANKS SHALL BE AS SHOWN ON THESE GENERAL ARRANGEMENT DRAWINGS. PARKING BAYS, LOADING BAYS AND TAXI RANKS SHALL BE DESIGNED IN ACCORDANCE WITH THE SCOPE
4. TRAFFIC SIGNS AND ROAD MARKINGS SHOWN ARE INDICATIVE. REFER TO THE SCOPE FOR SPECIFIC REQUIREMENTS.

	BUS LANE
	CYCLE TRACK
	FOOTPATH / HARDSTANDING
	CARRIAGEWAY
	SOFT LANDSCAPING
	PEDESTRIAN PRIORITY ZONE
	RAISED TABLE
	BUS STOP LOCATIONS
	BUS SHELTER
	PERMANENT BOUNDARY LINE
	TEMPORARY LAND ACQUISITION



Copyright

a. © National Transport Authority (NTA) 2025. This drawing is confidential and the copyright in it is owned by NTA. This drawing must not be either loaned, copied or otherwise reproduced in whole or in part or used for any purpose without the prior permission of NTA.

b. O.S. data used for plans are printed under © Taillé Éireann - Surveying. All rights reserved. Licence Number CYAL50370872. All Co-ordinates are in Irish Transverse Mercator Grid (ITM).

[illegible]

Client


NTA
Údarás Náisiúnta Iompair
National Transport Authority

Date	Size: A1 Scale: 1:500
Project Code CBCIW	Originator Code IAS



**BUS
CONNECTS
DUBLIN**
SUSTAINABLE TRANSPORT FOR A BETTER CITY

Drawn	Checked	Approved
QMS Code		












Programme Title	BUSCONNECTS DUBLIN CORE BUS CORRIDORS INFRASTRUCTURE WORKS
Drawing Title	BALLYMUN / FINGLAS TO CITY CENTRE SCHEME GENERAL ARRANGEMENT

Drawing File Name	Sheet Number	Status	Rev
CBCIW- IAS-GEO_GA-0304_XX_00-DB-CR-0014	14 of 37		C01

DO NOT SCALE USE FIGURED DIMENSIONS ONLY

1. THESE GENERAL ARRANGEMENT DRAWINGS SHALL BE READ IN CONJUNCTION WITH §304.1 OF THE SCOPE.
2. BUS STOPS LOCATIONS ARE SHOWN ON THESE GENERAL ARRANGEMENT DRAWINGS. BUS STOP ARRANGEMENTS SHOWN ARE INDICATIVE ONLY AND SHALL BE DESIGNED IN ACCORDANCE WITH THE SCOPE
3. LOCATIONS AND EXTENT OF PARKING BAYS, LOADING BAYS AND TAXI RANKS SHALL BE AS SHOWN ON THESE GENERAL ARRANGEMENT DRAWINGS. PARKING BAYS, LOADING BAYS AND TAXI RANKS SHALL BE DESIGNED IN ACCORDANCE WITH THE SCOPE.
4. TRAFFIC SIGNS AND ROAD MARKINGS SHOWN ARE INDICATIVE. REFER TO THE SCOPE FOR SPECIFIC REQUIREMENTS.



- | | |
|---|----------------------------|
|  | BUS LANE |
|  | CYCLE TRACK |
|  | FOOTPATH / HARDSTANDING |
|  | CARRIAGEWAY |
|  | SOFT LANDSCAPING |
|  | PEDESTRIAN PRIORITY ZONE |
|  | RAISED TABLE |
|  | BUS STOP LOCATIONS |
|  | BUS SHELTER |
|  | PERMANENT BOUNDARY LINE |
|  | TEMPORARY LAND ACQUISITION |

Copyright

a. © National Transport Authority (NTA) 2025. This drawing is confidential and the copyright in it is owned by NTA. This drawing must not be either loaned, copied or otherwise reproduced in whole or in part or used for any purpose without the prior permission of NTA.

b. O.S. data used for plans are printed under © Tailte Éireann - Surveying. All rights reserved. Licence Number CYAL50370872. All Co-ordinates are in Irish Transverse Mercator Grid (ITM).

[illegible]

Client


NTA
Údarás Náisiúnta Iompair
National Transport Authority

Date	Size: A1 Scale: 1:500
Project Code C8C1W	Originator Code JAS



**BUS
CONNECTS
DUBLIN**
SUSTAINABLE TRANSPORT FOR A BETTER CITY.

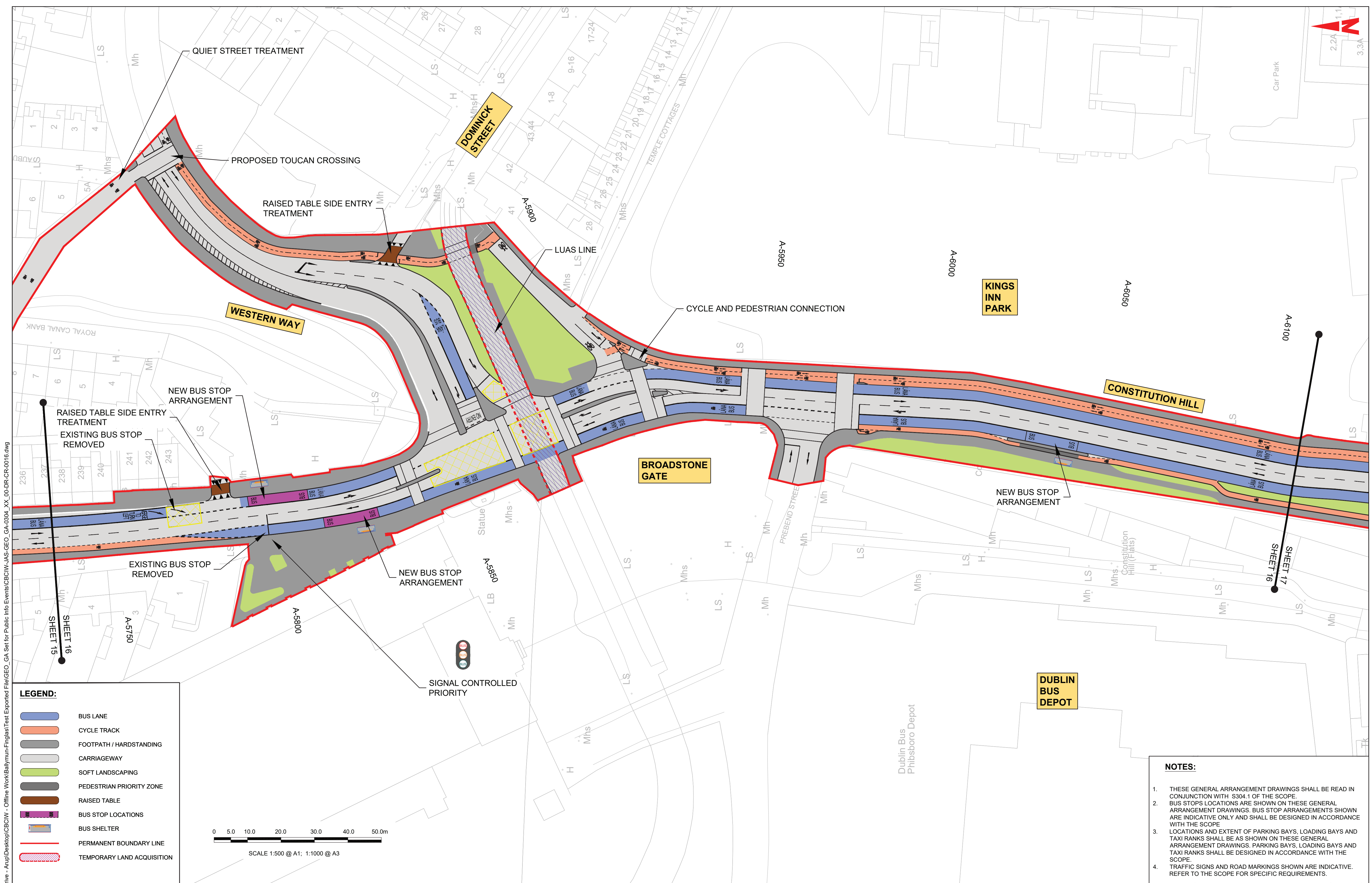
Drawn	Checked	Approved
QMS Code		

Programme Title	BUSCONNECTS DUBLIN CORE BUS CORRIDORS INFRASTRUCTURE WORKS
-----------------	---

Drawing Title	BALLYMUN / FINGLAS TO CITY CENTRE SCHEME GENERAL ARRANGEMENT
---------------	---

Drawing File Name	Sheet Number	Status	Rev
CBCIW-IAS-GEO GA-0304 XX 00-DB-CR-0015	15 of 37		C01

DO NOT SCALE USE FIGURED DIMENSIONS ONLY



Copyright
a. © National Transport Authority (NTA) 2025. This drawing is confidential and the copyright in it is owned by NTA. This drawing must not be either loaned, copied or otherwise reproduced in whole or in part or used for any purpose without the prior permission of NTA.
b. O.S. data used for plans are printed under © Tailte Éireann - Surveying. All rights reserved. Licence Number CYAL50370872. All Co-ordinates are in Irish Transverse Mercator Grid (ITM).

Rev	Date	Dm	Chk'd	App'd	Description
C01					

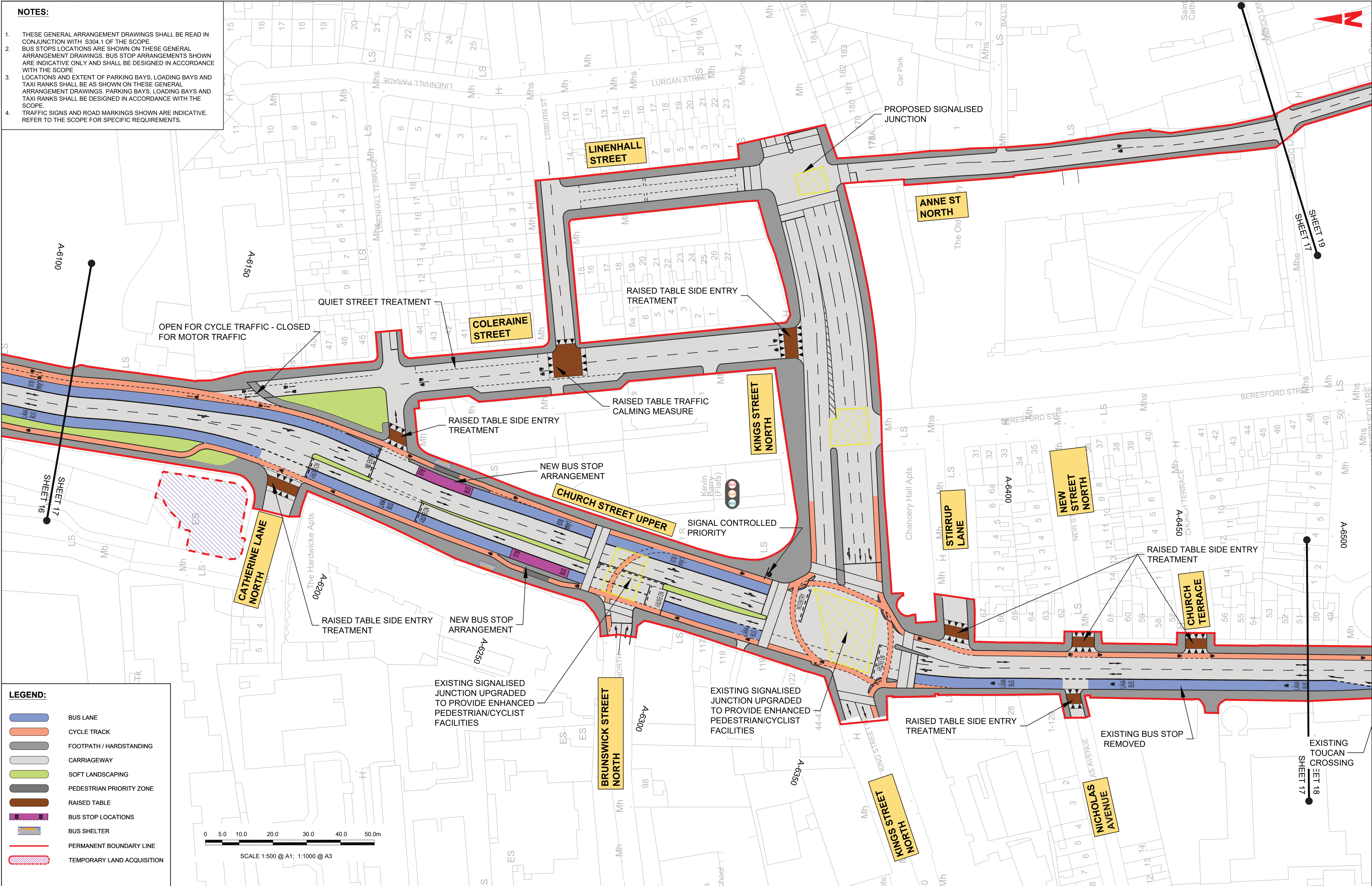
Údarás Náisiúnta Iompair
National Transport Authority

BUS CONNECTS DUBLIN
SUSTAINABLE TRANSPORT FOR A BETTER CITY.

Date	Size: A1 Scale: 1:500	Drawn	Checked	Approved
Project Code CBCIW	Originator Code JAS	QMS Code		

Programme Title BUSCONNECTS DUBLIN CORE BUS CORRIDORS INFRASTRUCTURE WORKS			
Drawing Title BALLYMUN / FINGLAS TO CITY CENTRE SCHEME GENERAL ARRANGEMENT			
Drawing File Name CBCIW-JAS-GEO_GA-0304_XX_00-DR-CR-0016	Sheet Number 16 of 37	Status	Rev C01

DO NOT SCALE - USE FIGURED DIMENSIONS ONLY



Copyright
a. © National Transport Authority (NTA) 2025. This drawing is confidential and the copyright in it is owned by NTA. This drawing must not be either loaned, copied or otherwise reproduced in whole or in part or used for any purpose without the prior permission of NTA.
b. O.S. data used for plans are printed under © Tailte Éireann - Surveying. All rights reserved. Licence Number CYAL50370872. All Co-ordinates are in Irish Transverse Mercator Grid (ITM).

Project Ireland 2040
Building Ireland's Future

Rev	Date	Dm	Chk'd	App'd	Description
C01					

Client

NTA
Údarás Náisiúnta Iompair
National Transport Authority

Date

Size: A1
Scale: 1:500

Drawn

Checked

Approved

Project Code
CBCIW

Originator Code
JAS

QMS Code

BUS CONNECTS DUBLIN
SUSTAINABLE TRANSPORT FOR A BETTER CITY.

Programme Title
**BUSCONNECTS DUBLIN
CORE BUS CORRIDORS INFRASTRUCTURE WORKS**

Drawing Title
**BALLYMUN / FINGLAS TO CITY CENTRE SCHEME
GENERAL ARRANGEMENT**

Drawing File Name
CBCIW-JAS-GEO_GA-0304_XX_00-DR-CR-0017



Sheet Number
17 of 37

Status

Rev
C01

DO NOT SCALE - USE FIGURED DIMENSIONS ONLY

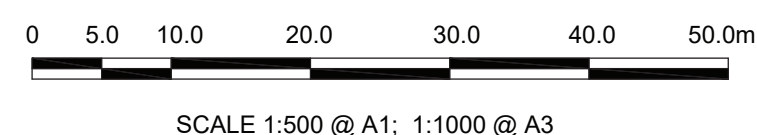
1. THESE GENERAL ARRANGEMENT DRAWINGS SHALL BE READ IN CONJUNCTION WITH §304.1 OF THE SCOPE.
2. BUS STOPS LOCATIONS ARE SHOWN ON THESE GENERAL ARRANGEMENT DRAWINGS. BUS STOP ARRANGEMENTS SHOWN ARE INDICATIVE ONLY AND SHALL BE DESIGNED IN ACCORDANCE WITH THE SCOPE
3. LOCATIONS AND EXTENT OF PARKING BAYS, LOADING BAYS AND TAXI RANKS SHALL BE SHOWN ON THESE GENERAL ARRANGEMENT DRAWINGS. PARKING BAYS, LOADING BAYS AND TAXI RANKS SHALL BE DESIGNED IN ACCORDANCE WITH THE SCOPE.
4. TRAFFIC SIGNS AND ROAD MARKINGS SHOWN ARE INDICATIVE. REFER TO THE SCOPE FOR SPECIFIC REQUIREMENTS.

	BUS LANE
	CYCLE TRACK
	FOOTPATH / HARDSTANDING
	CARRIAGEWAY
	SOFT LANDSCAPING
	PEDESTRIAN PRIORITY ZONE
	RAISED TABLE
	BUS STOP LOCATIONS
	BUS SHELTER
	PERMANENT BOUNDARY LINE
	TEMPORARY LAND ACQUISITION

Copyright

a. © National Transport Authority (NTA) 2025. This drawing is confidential and the copyright in it is owned by NTA. This drawing must not be either loaned, copied or otherwise reproduced in whole or in part or used for any purpose without the prior permission of NTA.

b. O.S. data used for plans are printed under © Tailte Éireann - Surveying. All rights reserved. Licence Number CYAL50370872. All Co-ordinates are in Irish Transverse Mercator Grid (ITM).



SCALE 1:500 @ A1; 1:1000 @ A3

[illegible]

Client	
--------	--



Date

Date _____

Page 10 of 10

Project Code
0501W

Size: A1

Scale: 1:500

Scale: 1,000
0 1 2

Originator Code
142



**BUS
CONNECTS
DUBLIN**
SUSTAINABLE TRANSPORT FOR A BETTER CITY

Drawn	
-------	--

Drawn

01020

QMS Code

Programme Title	
-----------------	--

BUSCONNECTS DUBLIN CORRIDORS INFRASTRUCTURE WORKS

Drawing Title

BALLYMUN / FINGLAS TO CITY CENTRE SCHEME
GENERAL ARRANGEMENT

	B	FILM
--	---	------

Drawing File Name
C:\Program Files\Autodesk\AutoCAD 2010\Drawings\2010\2010-0001\2010-0001.dwg

CL	LN	LN
----	----	----

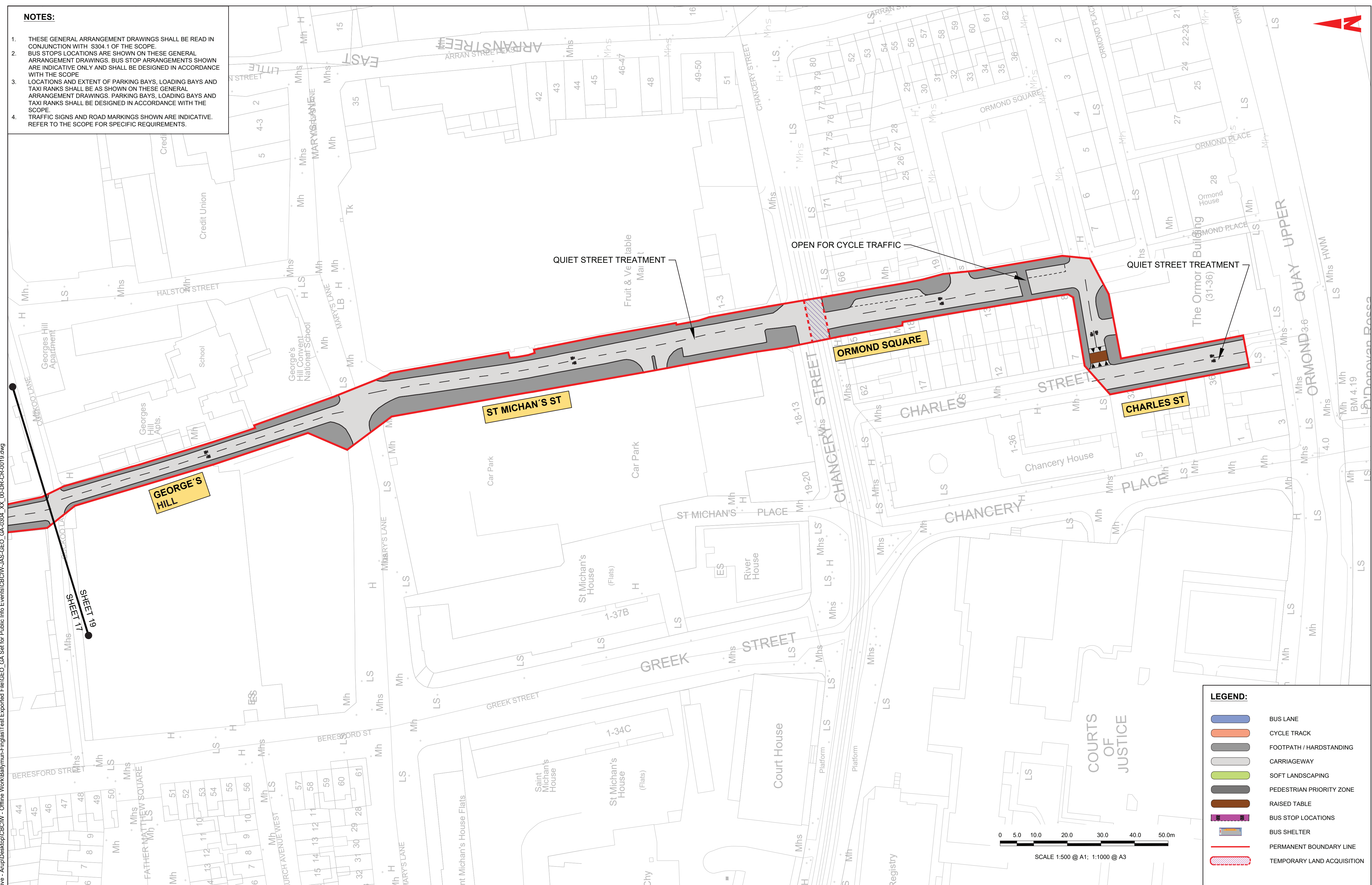
Sheet Number
10 of 27

211

Status

DO NOT SCALE USE FIGURED DIMENSIONS ONLY

1. THESE GENERAL ARRANGEMENT DRAWINGS SHALL BE READ IN CONJUNCTION WITH § 304.1 OF THE SCOPE.
2. BUS STOPS LOCATIONS ARE SHOWN ON THESE GENERAL ARRANGEMENT DRAWINGS. BUS STOP ARRANGEMENTS SHOWN ARE INDICATIVE ONLY AND SHALL BE DESIGNED IN ACCORDANCE WITH THE SCOPE
3. LOCATIONS AND EXTENT OF PARKING BAYS, LOADING BAYS AND TAXI RANKS SHALL BE AS SHOWN ON THESE GENERAL ARRANGEMENT DRAWINGS. PARKING BAY, LOADING BAYS AND TAXI RANKS SHALL BE DESIGNED IN ACCORDANCE WITH THE SCOPE.
4. TRAFFIC SIGNS AND ROAD MARKINGS SHOWN ARE INDICATIVE. REFER TO THE SCOPE FOR SPECIFIC REQUIREMENTS.



Copyright

a. © National Transport Authority (NTA) 2025. This drawing is confidential and the copyright in it is owned by NTA. This drawing must not be either loaned, copied or otherwise reproduced in whole or in part or used for any purpose without the prior permission of NTA.

b. O.S. data used for plans are printed under © Taite Éireann - Surveying. All rights reserved. Licence Number CYAL50370872. All Co-ordinates are in Irish Transverse Mercator Grid (ITM).

[illegible]

Client


NTA
Údarás Náisiúnta Iompair
National Transport Authority

Date	Size: A1 Scale: 1:500
Project Code CBCIW	Originator Code JAS



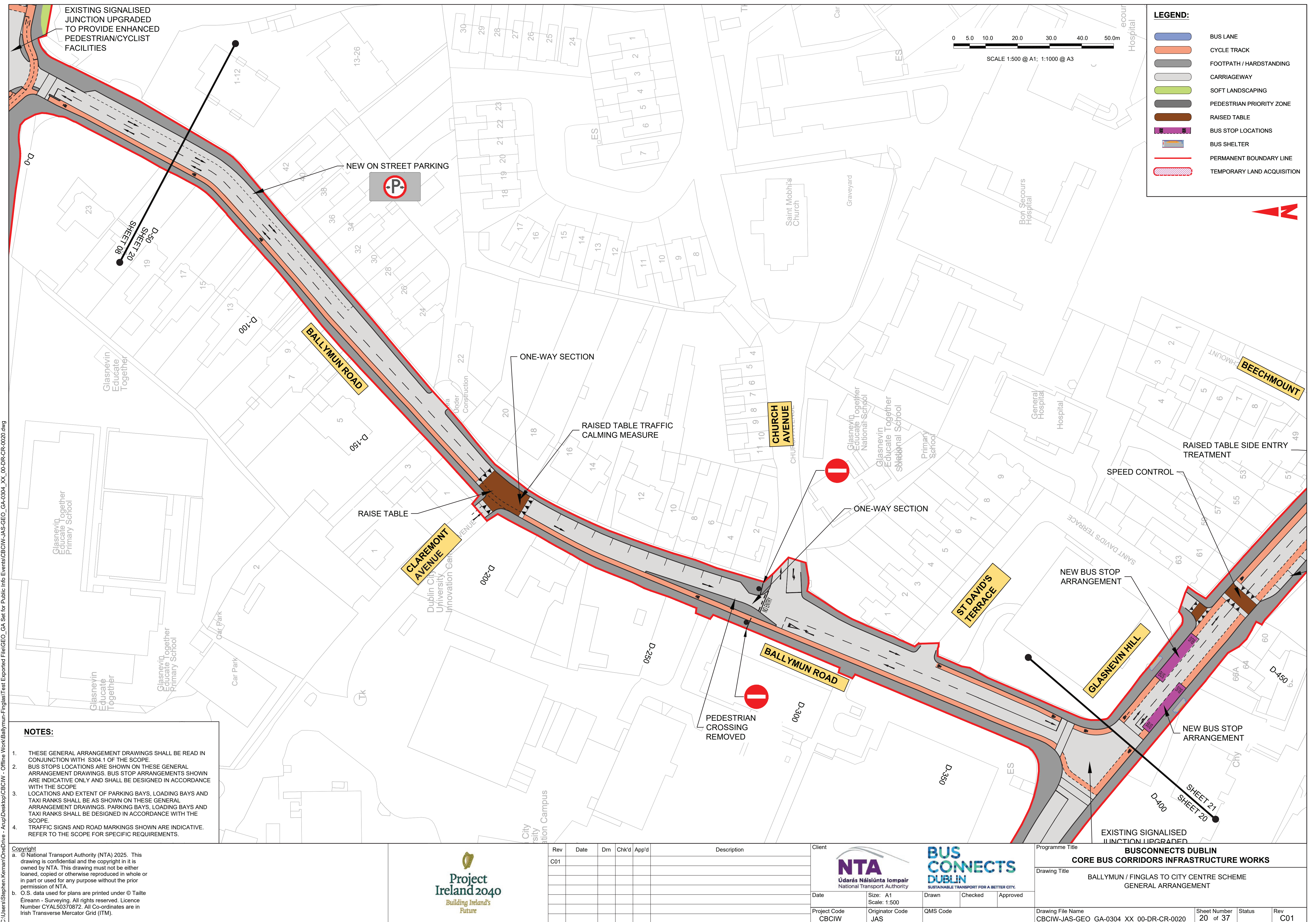
**BUS
CONNECTS
DUBLIN**
SUSTAINABLE TRANSPORT FOR A BETTER CITY.

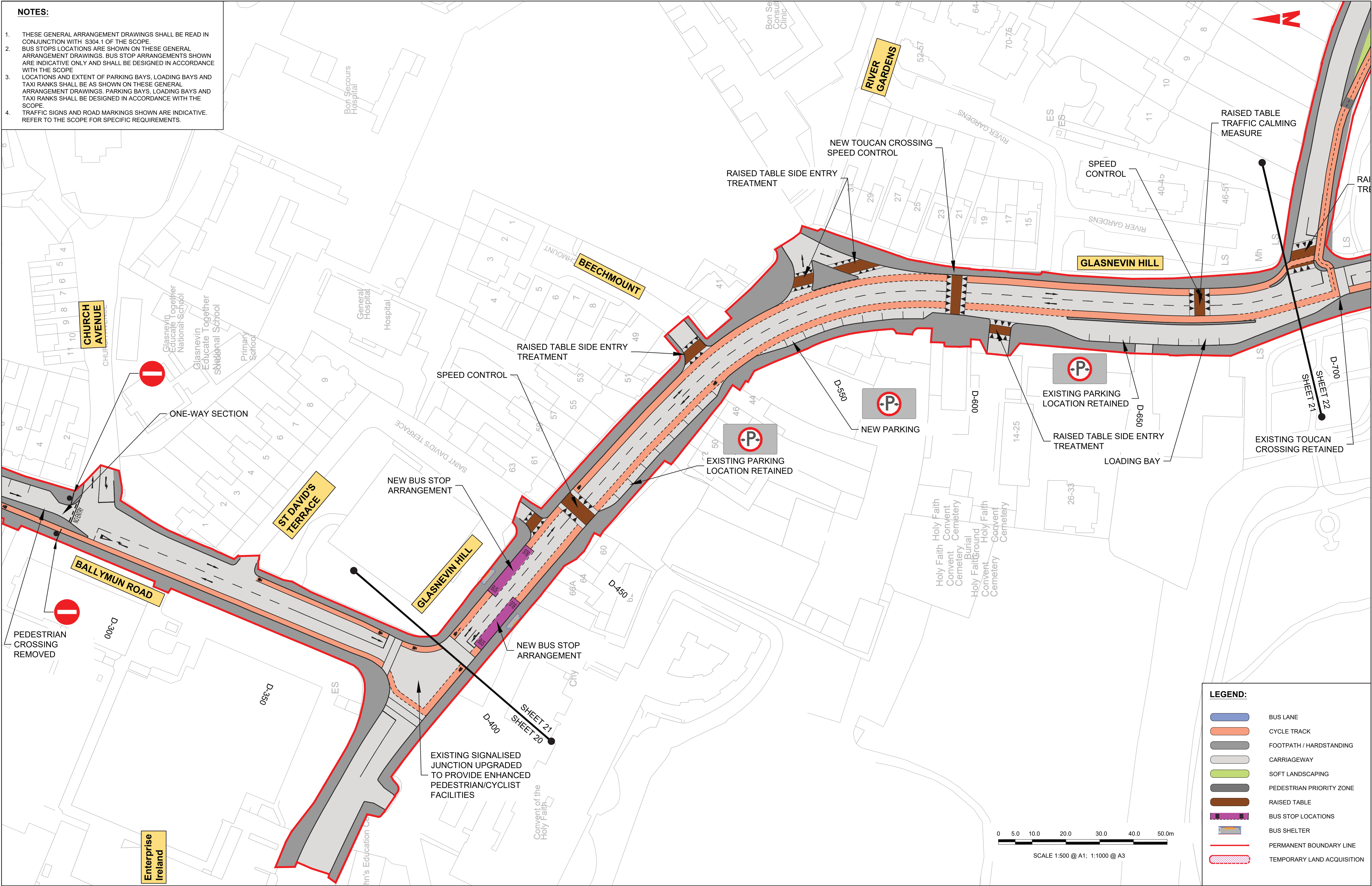
Drawn	Checked	Approved
QMS Code		

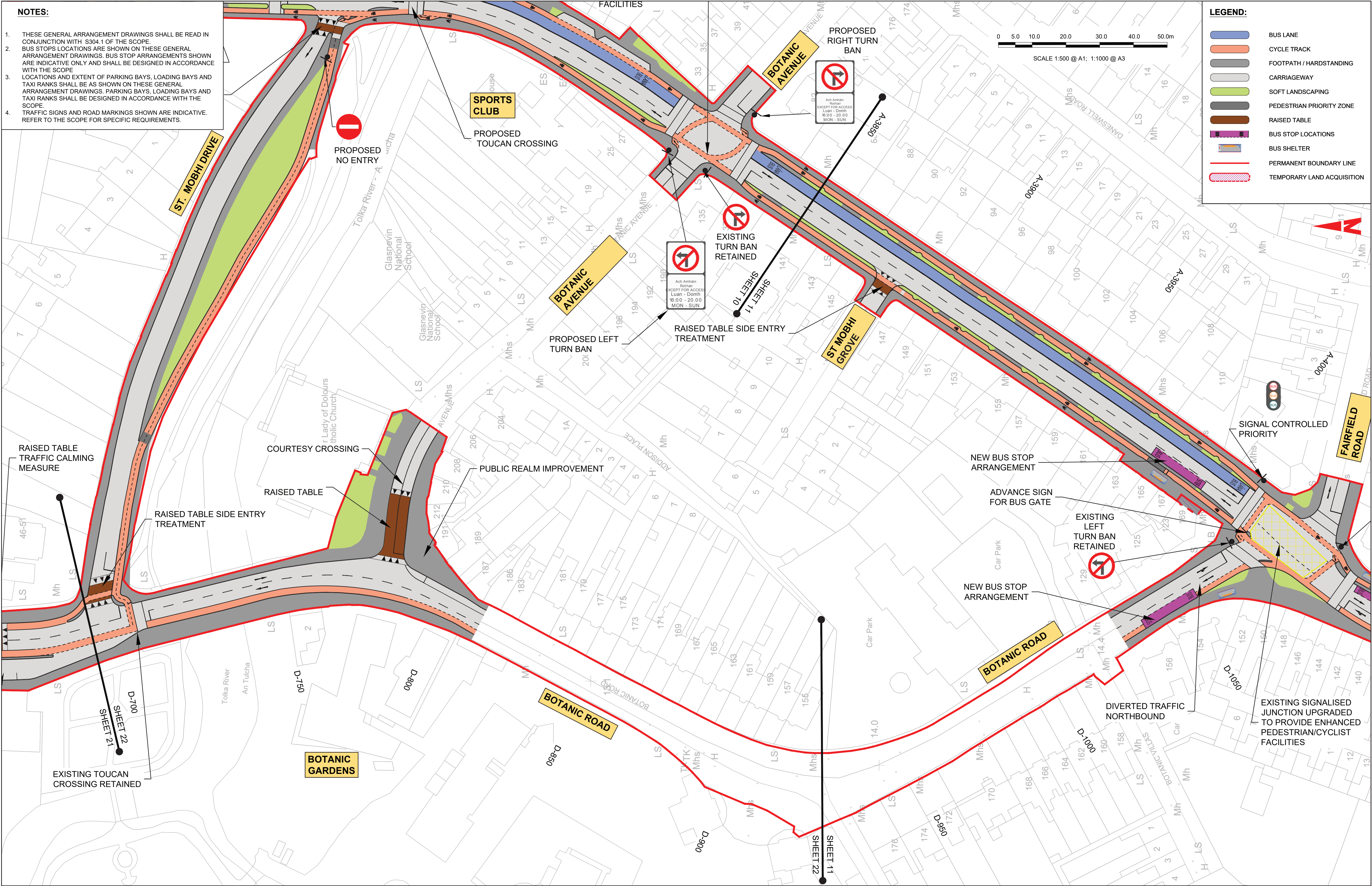
Programme Title	BUSCONNECTS DUBLIN CORE BUS CORRIDORS INFRASTRUCTURE WORKS
Drawing Title	BALLYMUN / FINGLAS TO CITY CENTRE SCHEME GENERAL ARRANGEMENT

Drawing File Name				Sheet Number	Status	Rev
CBCIW-JAS-GEO GA-0304 XX 00-DR-CR-0019				19 of 37		

DO NOT SCALE USE FIGURED DIMENSIONS ONLY









1. THESE GENERAL ARRANGEMENT DRAWINGS SHALL BE READ IN CONJUNCTION WITH § 304.1 OF THE SCOPE.
2. BUS STOPS LOCATIONS ARE SHOWN ON THESE GENERAL ARRANGEMENT DRAWINGS. BUS STOP ARRANGEMENTS SHOWN ARE INDICATIVE ONLY AND SHALL BE DESIGNED IN ACCORDANCE WITH THE SCOPE
3. LOCATIONS AND EXTENT OF PARKING BAYS, LOADING BAYS AND TAXI RANKS SHALL BE AS SHOWN ON THESE GENERAL ARRANGEMENT DRAWINGS. PARKING BAYS, LOADING BAYS AND TAXI RANKS SHALL BE DESIGNED IN ACCORDANCE WITH THE SCOPE.
4. TRAFFIC SIGNS AND ROAD MARKINGS SHOWN ARE INDICATIVE. REFER TO THE SCOPE FOR SPECIFIC REQUIREMENTS.



Copyright

a. © National Transport Authority (NTA) 2025. This drawing is confidential and the copyright in it is owned by NTA. This drawing must not be either loaned, copied or otherwise reproduced in whole or in part or used for any purpose without the prior permission of NTA.

b. O.S. data used for plans are printed under © Tailte Éireann - Surveying. All rights reserved. Licence Number CYAL50370872. All Co-ordinates are in Irish Transverse Mercator Grid (ITM).

[illegible]

Client



Date

1

Project Code

Size: A1

Scale: 1:500

Originator Code	
-----------------	--



**BUS
CONNECTS
DUBLIN**
SUSTAINABLE TRANSPORT FOR A BETTER CITY.

Drawn	Checked	Approved
-------	---------	----------

[illegible]

QMS Code		
----------	--	--

Programme Title	BUSCONNECTS DUBLIN CORE BUS CORRIDORS INFRASTRUCTURE WORKS
-----------------	---

Drawing Title	BALLYMUN / FINGLAS TO CITY CENTRE SCHEME GENERAL ARRANGEMENT
---------------	---

Drawing File Name
CBCIW-JAS-GEO GA-0304 XX 00-DR-CR-0025

Sheet Number
25 of 37

Status


C01

DO NOT SCALE USE FIGURED DIMENSIONS ONLY

1. THESE GENERAL ARRANGEMENT DRAWINGS SHALL BE READ IN CONJUNCTION WITH § 304.1 OF THE SCOPE.
2. BUS STOPS LOCATIONS ARE SHOWN ON THESE GENERAL ARRANGEMENT DRAWINGS. BUS STOP ARRANGEMENTS SHOWN ARE INDICATIVE ONLY AND SHALL BE DESIGNED IN ACCORDANCE WITH THE SCOPE
3. LOCATIONS AND EXTENT OF PARKING BAYS, LOADING BAYS AND TAXI BAYS SHALL BE SHOWN ON THESE GENERAL ARRANGEMENT DRAWINGS. PARKING BAYS, LOADING BAYS AND TAXI RANKS SHALL BE DESIGNED IN ACCORDANCE WITH THE SCOPE.
4. TRAFFIC SIGNS AND ROAD MARKINGS SHOWN ARE INDICATIVE. REFER TO THE SCOPE FOR SPECIFIC REQUIREMENTS.



0 5.0 10.0 20.0 30.0 40.0 50.0



SCALE 1:500 @ A1; 1:1000 @ A3

Copyright

a. © National Transport Authority (NTA) 2025. This drawing is confidential and the copyright in it is owned by NTA. This drawing must not be either loaned, copied or otherwise reproduced in whole or in part or used for any purpose without the prior permission of NTA.

b. O.S. data used for plans are printed under © Taillé Éireann - Surveying. All rights reserved. Licence Number CYAL50370872. All Co-ordinates are in Irish Transverse Mercator Grid (ITM).

[illegible]

Client



Date
Project Code

Size: A1
Scale: 1:500
Originator Code



**BUS
CONNECTS
DUBLIN**
SUSTAINABLE TRANSPORT FOR A BETTER CITY.

QMS Code	
----------	--

Drawn	Checked	Approved
QMS Code		

Programme Title	BUSCONNECTS DUBLIN CORE BUS CORRIDORS INFRASTRUCTURE WORKS
Drawing Title	BALLYMUN / FLINGLAS TO CITY CENTRE SCHEME GENERAL ARRANGEMENT












Drawing File Name
CBCIW-JAS-GE

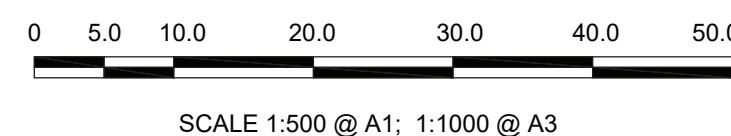
Sheet Number
26 of 37

Status

DO NOT SCALE USE FIGURED DIMENSIONS ONLY

1. THESE GENERAL ARRANGEMENT DRAWINGS SHALL BE READ IN CONJUNCTION WITH § 304.1 OF THE SCOPE.
2. BUS STOPS LOCATIONS ARE SHOWN ON THESE GENERAL ARRANGEMENT DRAWINGS. BUS STOP ARRANGEMENTS SHOWN ARE INDICATIVE ONLY AND SHALL BE DESIGNED IN ACCORDANCE WITH THE SCOPE
3. LOCATIONS AND EXTENT OF PARKING BAYS, LOADING BAYS AND TAXI RANKS SHALL BE AS SHOWN ON THESE GENERAL ARRANGEMENT DRAWINGS. PARKING BAY, LOADING BAYS AND TAXI RANKS SHALL BE DESIGNED IN ACCORDANCE WITH THE SCOPE.
4. TRAFFIC SIGNS AND ROAD MARKINGS SHOWN ARE INDICATIVE. REFER TO THE SCOPE FOR SPECIFIC REQUIREMENTS.

	BUS LANE
	CYCLE TRACK
	FOOTPATH / HARDSTANDING
	CARRIAGEWAY
	SOFT LANDSCAPING
	PEDESTRIAN PRIORITY ZONE
	RAISED TABLE
	BUS STOP LOCATIONS
	BUS SHELTER
	PERMANENT BOUNDARY LINE
	TEMPORARY LAND ACQUISITION



Copyright

- a. © National Transport Authority (NTA) 2025. This drawing is confidential and the copyright in it is owned by NTA. This drawing must not be either loaned, copied or otherwise reproduced in whole or in part or used for any purpose without the prior permission of NTA.
- b. O.S. data used for plans are printed under © Tailte Éireann - Surveying. All rights reserved. Licence Number CYAL50370872. All Co-ordinates are in Irish Transverse Mercator Grid (ITM).



Rev	Date	Drm	Chk'd	App'd	Description
C01					

Client	
--------	--



Date	
Project Code	CBCIW

Size: A1
Scale: 1:500
Originator Code: JAS



**BUS
CONNECTS
DUBLIN**
SUSTAINABLE TRANSPORT FOR A BETTER CITY.

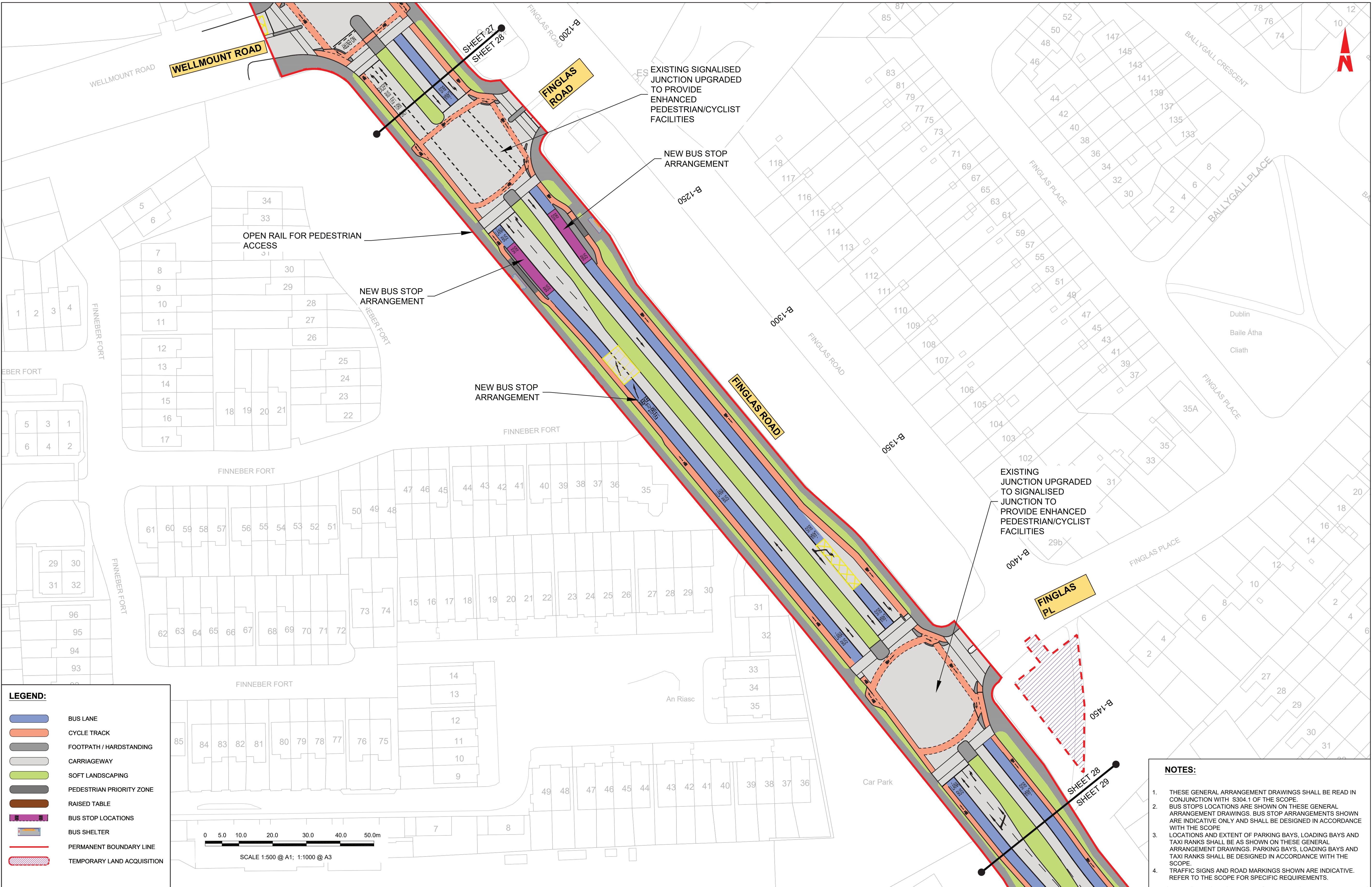
Drawn	Checked	Approved
QMS Code		

Programme Title	BUSCONNECTS DUBLIN CORE BUS CORRIDORS INFRASTRUCTURE WORKS
-----------------	---

Drawing Title	BALLYMUN / FINGLAS TO CITY CENTRE SCHEME GENERAL ARRANGEMENT
---------------	---

Drawing File Name	Sheet Number	Status	Rev
CBCIW-IAS-GEO GA-0304 XX 00-DR-CR-0027	27 of 37		C01

DO NOT SCALE USE FIGURED DIMENSIONS ONLY



LEGEND:

- BUS LANE
- CYCLE TRACK
- FOOTPATH / HARDSTANDING
- CARRIAGEWAY
- SOFT LANDSCAPING
- PEDESTRIAN PRIORITY ZONE
- RAISED TABLE
- BUS STOP LOCATIONS
- BUS SHELTER
- PERMANENT BOUNDARY LINE
- TEMPORARY LAND ACQUISITION

Copyright
a. © National Transport Authority (NTA) 2025. This drawing is confidential and the copyright in it is owned by NTA. This drawing must not be either loaned, copied or otherwise reproduced in whole or in part or used for any purpose without the prior permission of NTA.
b. O.S. data used for plans are printed under © Tailte Éireann - Surveying. All rights reserved. Licence Number CYAL50370872. All Co-ordinates are in Irish Transverse Mercator Grid (ITM).



Rev	Date	Dm	Chk'd	App'd	Description
C01					

NTA
Údarás Náisiúnta Iompair
National Transport Authority

BUS CONNECTS DUBLIN
SUSTAINABLE TRANSPORT FOR A BETTER CITY.

Date	Size: A1 Scale: 1:500	Drawn	Checked	Approved
Project Code CBCIW	Originator Code JAS	QMS Code		

Programme Title	BUSCONNECTS DUBLIN CORE BUS CORRIDORS INFRASTRUCTURE WORKS			
Drawing Title	BALLYMUN / FINGLAS TO CITY CENTRE SCHEME GENERAL ARRANGEMENT			
Drawing File Name CBCIW-JAS-GEO_GA-0304_XX_00-DR-CR-0028	Sheet Number 28 of 37	Status	Rev C01	

DO NOT SCALE - USE FIGURED DIMENSIONS ONLY

NOTES:

1. THESE GENERAL ARRANGEMENT DRAWINGS SHALL BE READ IN CONJUNCTION WITH S304.1 OF THE SCOPE.
2. BUS STOPS LOCATIONS ARE SHOWN ON THESE GENERAL ARRANGEMENT DRAWINGS. BUS STOP ARRANGEMENTS SHOWN ARE INDICATIVE ONLY AND SHALL BE DESIGNED IN ACCORDANCE WITH THE SCOPE.
3. LOCATIONS AND EXTENT OF PARKING BAYS, LOADING BAYS AND TAXI RANKS SHALL BE AS SHOWN ON THESE GENERAL ARRANGEMENT DRAWINGS. PARKING BAYS, LOADING BAYS AND TAXI RANKS SHALL BE DESIGNED IN ACCORDANCE WITH THE SCOPE.
4. TRAFFIC SIGNS AND ROAD MARKINGS SHOWN ARE INDICATIVE. REFER TO THE SCOPE FOR SPECIFIC REQUIREMENTS.

LEGEND:

- BUS LANE
- CYCLE TRACK
- FOOTPATH / HARDSTANDING
- CARRIAGEWAY
- SOFT LANDSCAPING
- PEDESTRIAN PRIORITY ZONE
- RAISED TABLE
- BUS STOP LOCATIONS
- BUS SHELTER
- PERMANENT BOUNDARY LINE
- TEMPORARY LAND ACQUISITION

0 5.0 10.0 20.0 30.0 40.0 50.0m
SCALE 1:500 @ A1; 1:1000 @ A3

Copyright
a. © National Transport Authority (NTA) 2025. This drawing is confidential and the copyright in it is owned by NTA. This drawing must not be either loaned, copied or otherwise reproduced in whole or in part or used for any purpose without the prior permission of NTA.
b. O.S. data used for plans are printed under © Tailte Éireann - Surveying. All rights reserved. Licence Number CYAL50370872. All Co-ordinates are in Irish Transverse Mercator Grid (ITM).



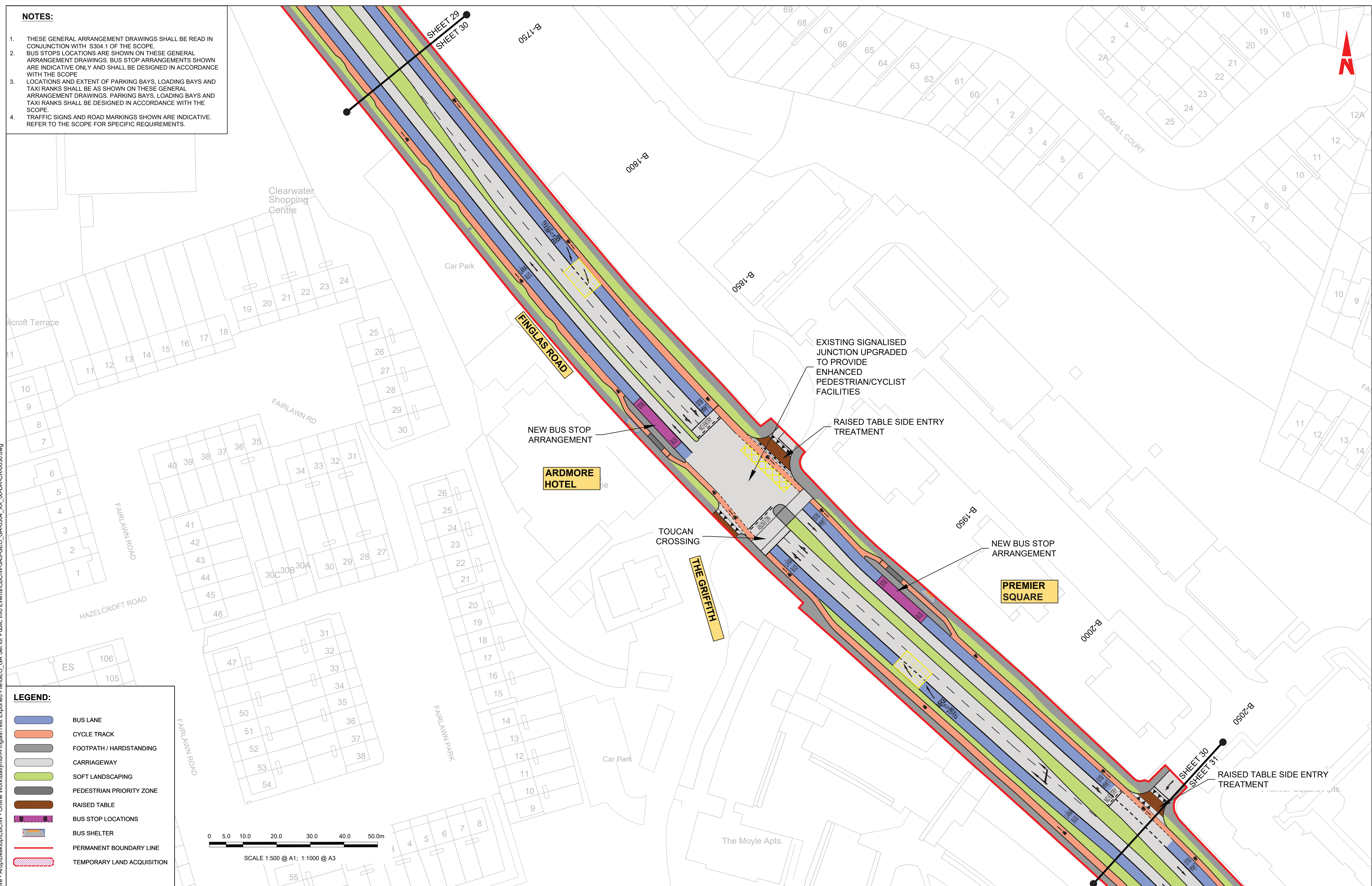
Rev	Date	Dm	Chk'd	App'd	Description
C01					

Client NTA Údarás Náisiúnta Iompair National Transport Authority		BUS CONNECTS DUBLIN SUSTAINABLE TRANSPORT FOR A BETTER CITY.		
Date	Size: A1 Scale: 1:500	Drawn	Checked	Approved
Project Code CBCIW	Originator Code JAS	QMS Code		

Programme Title BUSCONNECTS DUBLIN CORE BUS CORRIDORS INFRASTRUCTURE WORKS				
Drawing Title BALLYMUN / FINGLAS TO CITY CENTRE SCHEME GENERAL ARRANGEMENT				
Drawing File Name CBCIW-JAS-GEO_GA-0304_XX_00-DR-CR-0029	Sheet Number 29 of 37	Status	Rev C01	

DO NOT SCALE - USE FIGURED DIMENSIONS ONLY

1. THESE GENERAL ARRANGEMENT DRAWINGS SHALL BE READ IN CONJUNCTION WITH § 304.1 OF THE SCOPE.
2. BUS STOPS LOCATIONS ARE SHOWN ON THESE GENERAL ARRANGEMENT DRAWINGS. BUS STOP ARRANGEMENTS SHOWN ARE INDICATIVE ONLY AND SHALL BE DESIGNED IN ACCORDANCE WITH THE SCOPE
3. LOCATIONS AND EXTENT OF PARKING BAYS, LOADING BAYS AND TAXI RANKS SHALL BE AS SHOWN ON THESE GENERAL ARRANGEMENT DRAWINGS. PARKING BAY, LOADING BAYS AND TAXI RANKS SHALL BE DESIGNED IN ACCORDANCE WITH THE SCOPE.
4. TRAFFIC SIGNS AND ROAD MARKINGS SHOWN ARE INDICATIVE. REFER TO THE SCOPE FOR SPECIFIC REQUIREMENTS.



Copyright

a. © National Transport Authority (NTA) 2025. This drawing is confidential and the copyright in it is owned by NTA. This drawing must not be either loaned, copied or otherwise reproduced in whole or in part or used for any purpose without the prior permission of NTA.

b. O.S. data used for plans are printed under © Tailte Éireann - Surveying. All rights reserved. Licence Number CYAL50370872. All Co-ordinates are in Irish Transverse Mercator Grid (ITM).



Rev	Date	Dwn	Chk'd	App'd	Description
C01					

Client


NTA
Údarás Náisiúnta Iompair
National Transport Authority

Date	Size: A1 Scale: 1:500
Project Code CBCIW	Originator Code JAS

**BUS
CONNECTS
DUBLIN**
SUSTAINABLE TRANSPORT FOR A BETTER CITY.

Drawn	Checked	Approved
QMS Code		

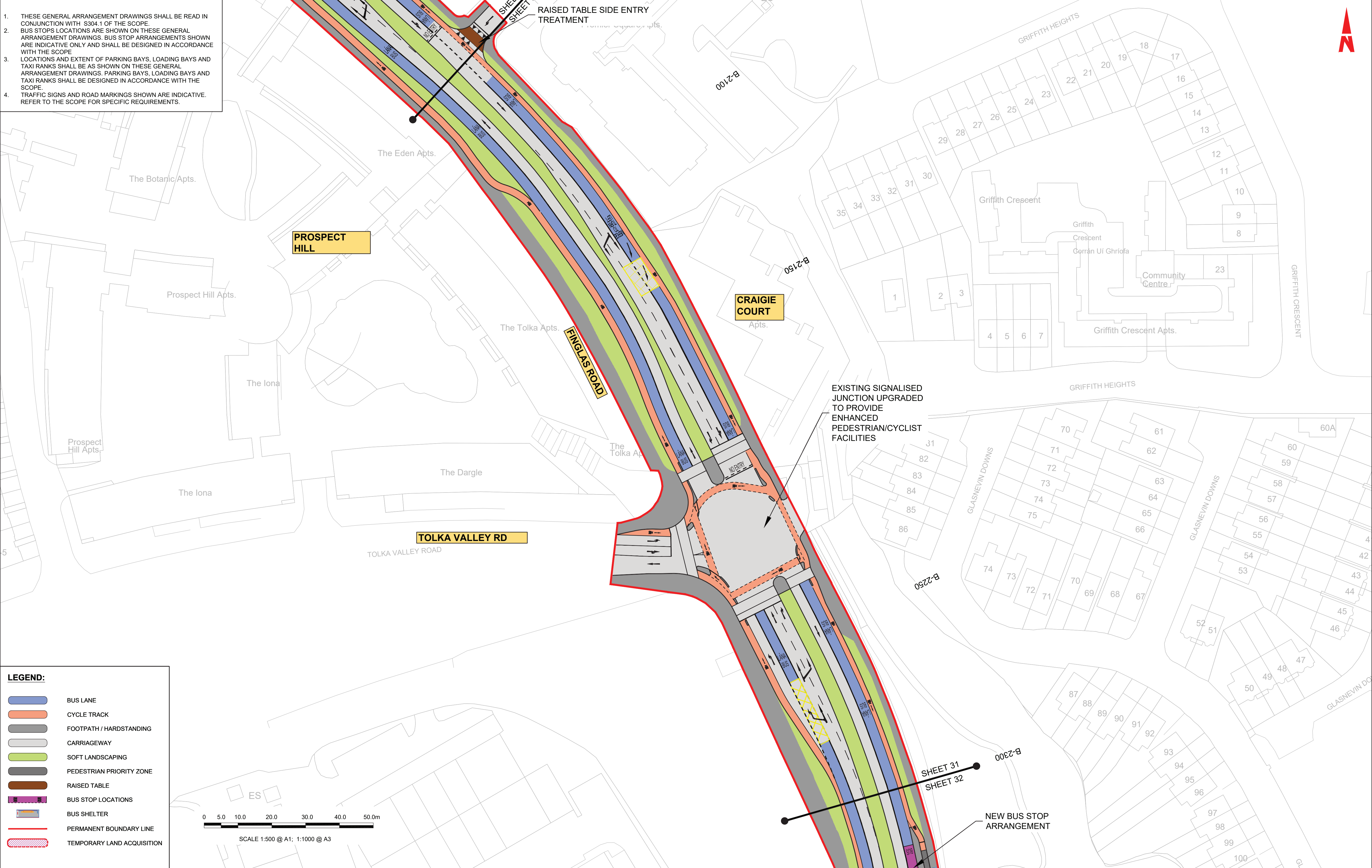
Programme Title	BUSCONNECTS DUBLIN CORE BUS CORRIDORS INFRASTRUCTURE WORKS
-----------------	---

Drawing Title	BALLYMUN / FINGLAS TO CITY CENTRE SCHEME GENERAL ARRANGEMENT
---------------	---

Drawing File Name	Sheet Number	Status	Rev
CBCIW-JAS-GEO GA-0304 XX 00-DR-CR-0030	30 of 37		C01

DO NOT SCALE USE FIGURED DIMENSIONS ONLY

1. THESE GENERAL ARRANGEMENT DRAWINGS SHALL BE READ IN CONJUNCTION WITH § 304.1 OF THE SCOPE.
2. BUS STOPS LOCATIONS ARE SHOWN ON THESE GENERAL ARRANGEMENT DRAWINGS. BUS STOP ARRANGEMENTS SHOWN ARE INDICATIVE ONLY AND SHALL BE DESIGNED IN ACCORDANCE WITH THE SCOPE
3. LOCATIONS AND EXTENT OF PARKING BAYS, LOADING BAYS AND TAXI RANKS SHALL BE AS SHOWN ON THESE GENERAL ARRANGEMENT DRAWINGS. PARKING BAY, LOADING BAYS AND TAXI RANKS SHALL BE DESIGNED IN ACCORDANCE WITH THE SCOPE.
4. TRAFFIC SIGNS AND ROAD MARKINGS SHOWN ARE INDICATIVE. REFER TO THE SCOPE FOR SPECIFIC REQUIREMENTS.



Copyright

a. © National Transport Authority (NTA) 2025. This drawing is confidential and the copyright in it is owned by NTA. This drawing must not be either loaned, copied or otherwise reproduced in whole or in part or used for any purpose without the prior permission of NTA.

b. O.S. data used for plans are printed under © Tailte Éireann - Surveying. All rights reserved. Licence Number CYAL50370872. All Co-ordinates are in Irish Transverse Mercator Grid (ITM).

[illegible]

Client


NTA
Údarás Náisiúnta Iompair
National Transport Authority

Date	Size: A1 Scale: 1:500
Project Code CBCIW	Originator Code JAS



**BUS
CONNECTS
DUBLIN**
SUSTAINABLE TRANSPORT FOR A BETTER CITY.

Drawn	Checked	Approved
QMS Code		

Programme Title	BUSCONNECTS DUBLIN CORE BUS CORRIDORS INFRASTRUCTURE WORKS
Drawing Title	BALLYMUN / FLINGLAS TO CITY CENTRE SCHEME GENERAL ARRANGEMENT

Drawing File Name	Sheet Number	Status	Rev
CBCIW-JAS-GEO GA-0304 XX 00-DR-CR-0031	31 of 37		C01

DO NOT SCALE USE FIGURED DIMENSIONS ONLY

NOTES:

1. THESE GENERAL ARRANGEMENT DRAWINGS SHALL BE READ IN CONJUNCTION WITH S304.1 OF THE SCOPE.
2. BUS STOPS LOCATIONS ARE SHOWN ON THESE GENERAL ARRANGEMENT DRAWINGS. BUS STOP ARRANGEMENTS SHOWN ARE INDICATIVE ONLY AND SHALL BE DESIGNED IN ACCORDANCE WITH THE SCOPE.
3. LOCATIONS AND EXTENT OF PARKING BAYS, LOADING BAYS AND TAXI RANKS SHALL BE AS SHOWN ON THESE GENERAL ARRANGEMENT DRAWINGS. PARKING BAYS, LOADING BAYS AND TAXI RANKS SHALL BE DESIGNED IN ACCORDANCE WITH THE SCOPE.
4. TRAFFIC SIGNS AND ROAD MARKINGS SHOWN ARE INDICATIVE. REFER TO THE SCOPE FOR SPECIFIC REQUIREMENTS.

LEGEND:

- BUS LANE
- CYCLE TRACK
- FOOTPATH / HARDSTANDING
- CARRIAGEWAY
- SOFT LANDSCAPING
- PEDESTRIAN PRIORITY ZONE
- RAISED TABLE
- BUS STOP LOCATIONS
- BUS SHELTER
- PERMANENT BOUNDARY LINE
- TEMPORARY LAND ACQUISITION

0 5.0 10.0 20.0 30.0 40.0 50.0m
SCALE 1:500 @ A1; 1:1000 @ A3

Copyright
a. © National Transport Authority (NTA) 2025. This drawing is confidential and the copyright in it is owned by NTA. This drawing must not be either loaned, copied or otherwise reproduced in whole or in part or used for any purpose without the prior permission of NTA.
b. O.S. data used for plans are printed under © Tailte Éireann - Surveying. All rights reserved. Licence Number CYAL50370872. All Co-ordinates are in Irish Transverse Mercator Grid (ITM).

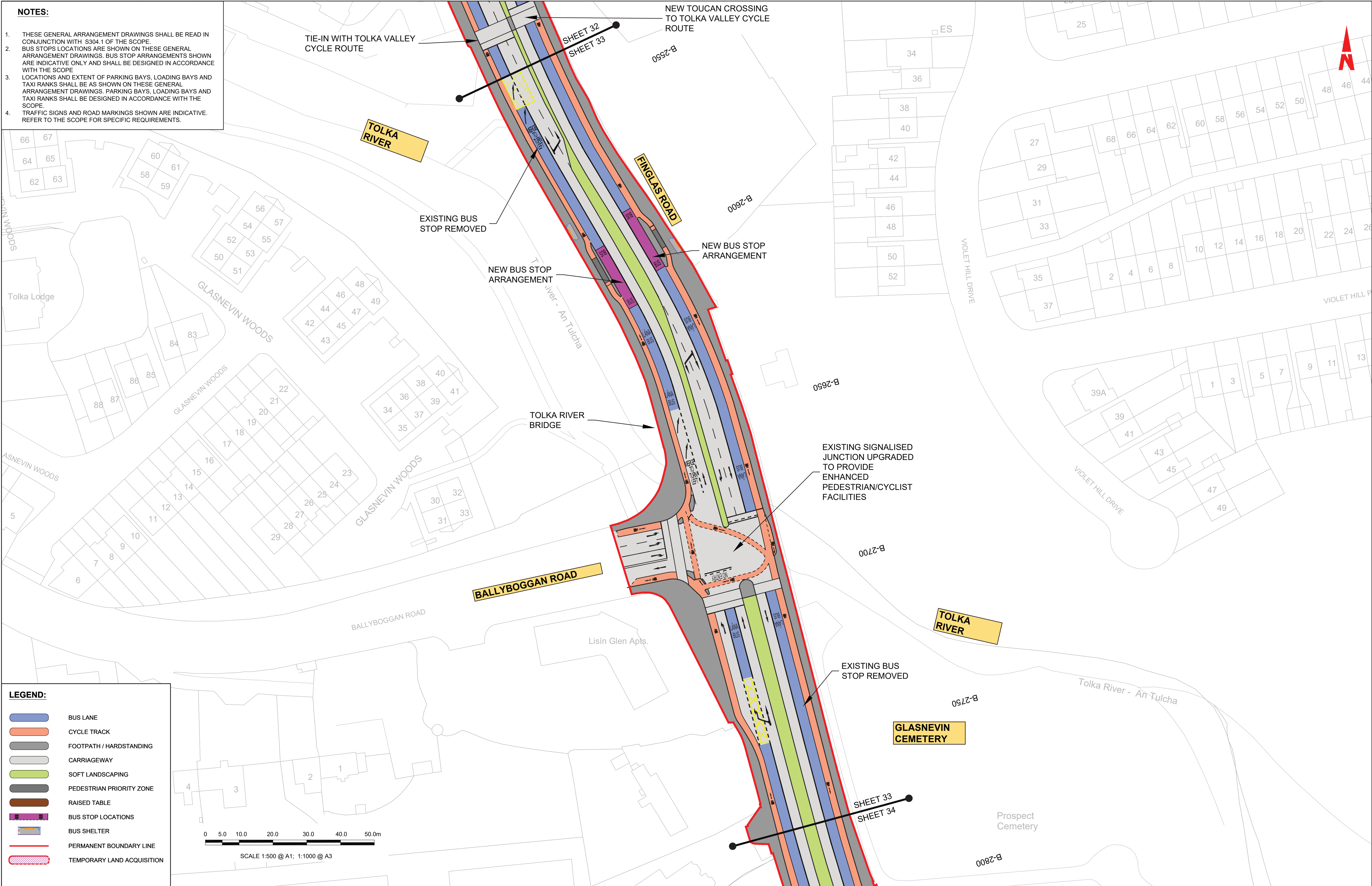


Rev	Date	Dm	Chk'd	App'd	Description
C01					

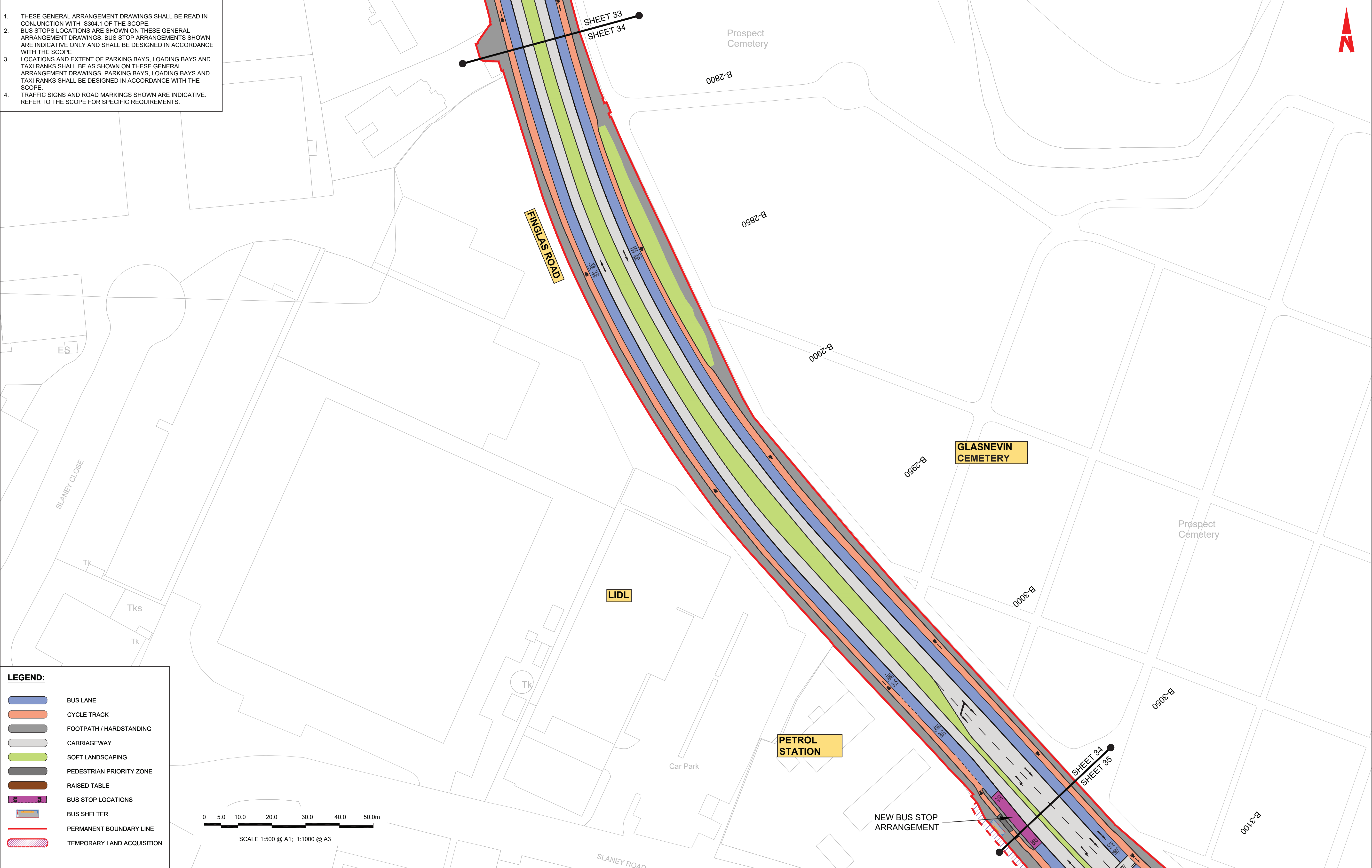
Client		NTA Údarás Náisiúnta Iompair National Transport Authority		
Date	Size: A1 Scale: 1:500	Drawn	Checked	Approved
Project Code CBCIW	Originator Code JAS	QMS Code		

Programme Title BUSCONNECTS DUBLIN CORE BUS CORRIDORS INFRASTRUCTURE WORKS				
Drawing Title BALLYMUN / FINGLAS TO CITY CENTRE SCHEME GENERAL ARRANGEMENT				
Drawing File Name CBCIW-JAS-GEO_GA-0304_XX_00-DR-CR-0032	Sheet Number 32 of 37	Status	Rev C01	

DO NOT SCALE USE FIGURED DIMENSIONS ONLY



1. THESE GENERAL ARRANGEMENT DRAWINGS SHALL BE READ IN CONJUNCTION WITH § 304.1 OF THE SCOPE.
2. BUS STOPS LOCATIONS ARE SHOWN ON THESE GENERAL ARRANGEMENT DRAWINGS. BUS STOP ARRANGEMENTS SHOWN ARE INDICATIVE ONLY AND SHALL BE DESIGNED IN ACCORDANCE WITH THE SCOPE
3. LOCATIONS AND EXTENT OF PARKING BAYS, LOADING BAYS AND TAXI RANKS SHALL BE AS SHOWN ON THESE GENERAL ARRANGEMENT DRAWINGS. PARKING BAY, LOADING BAYS AND TAXI RANKS SHALL BE DESIGNED IN ACCORDANCE WITH THE SCOPE.
4. TRAFFIC SIGNS AND ROAD MARKINGS SHOWN ARE INDICATIVE. REFER TO THE SCOPE FOR SPECIFIC REQUIREMENTS.



Copyright

a. © National Transport Authority (NTA) 2025. This drawing is confidential and the copyright in it is owned by NTA. This drawing must not be either loaned, copied or otherwise reproduced in whole or in part or used for any purpose without the prior permission of NTA.

b. O.S. data used for plans are printed under © Taillie Éireann - Surveying. All rights reserved. Licence Number CYAL50370872. All Co-ordinates are in Irish Transverse Mercator Grid (ITM).

[illegible]

Client



Date	
------	--

Size: A1
Scale: 1:500



**BUS
CONNECTS
DUBLIN**
SUSTAINABLE TRANSPORT FOR A BETTER CITY.

Drawn

QMS Code

Programme Title	BUSCONNECTS DUBLIN CORE BUS CORRIDORS INFRASTRUCTURE WORKS
Drawing Title	BALLYMUN / FLINGLAS TO CITY CENTRE SCHEME GENERAL ARRANGEMENT

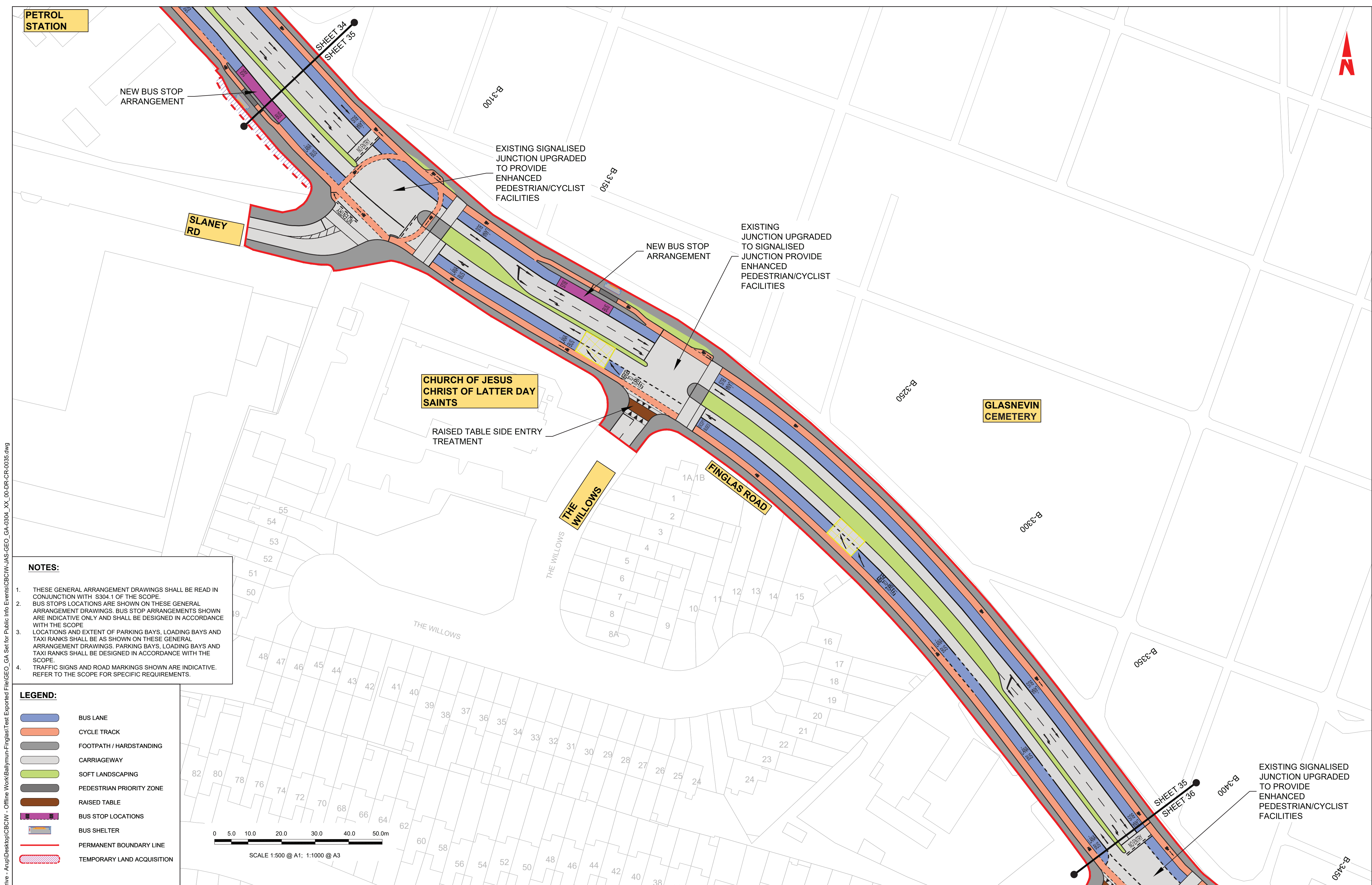
Drawing File Name	CBCIW-JAS-GEO GA-0304 XX 00-DR-CR-0034
-------------------	--

Sheet Number
34 of 37

Status

Rev
C01

DO NOT SCALE USE FIGURED DIMENSIONS ONLY



- NOTES:**
1. THESE GENERAL ARRANGEMENT DRAWINGS SHALL BE READ IN CONJUNCTION WITH S304.1 OF THE SCOPE.
 2. BUS STOPS LOCATIONS ARE SHOWN ON THESE GENERAL ARRANGEMENT DRAWINGS. BUS STOP ARRANGEMENTS SHOWN ARE INDICATIVE ONLY AND SHALL BE DESIGNED IN ACCORDANCE WITH THE SCOPE.
 3. LOCATIONS AND EXTENT OF PARKING BAYS, LOADING BAYS AND TAXI RANKS SHALL BE AS SHOWN ON THESE GENERAL ARRANGEMENT DRAWINGS. PARKING BAYS, LOADING BAYS AND TAXI RANKS SHALL BE DESIGNED IN ACCORDANCE WITH THE SCOPE.
 4. TRAFFIC SIGNS AND ROAD MARKINGS SHOWN ARE INDICATIVE. REFER TO THE SCOPE FOR SPECIFIC REQUIREMENTS.

- LEGEND:**
- BUS LANE
 - CYCLE TRACK
 - FOOTPATH / HARDSTANDING
 - CARRIAGEWAY
 - SOFT LANDSCAPING
 - PEDESTRIAN PRIORITY ZONE
 - RAISED TABLE
 - BUS STOP LOCATIONS
 - BUS SHELTER
 - PERMANENT BOUNDARY LINE
 - TEMPORARY LAND ACQUISITION

0 5.0 10.0 20.0 30.0 40.0 50.0m
SCALE 1:500 @ A1; 1:1000 @ A3

Copyright
a. © National Transport Authority (NTA) 2025. This drawing is confidential and the copyright in it is owned by NTA. This drawing must not be either loaned, copied or otherwise reproduced in whole or in part or used for any purpose without the prior permission of NTA.
b. O.S. data used for plans are printed under © Tailte Éireann - Surveying. All rights reserved. Licence Number CYAL50370872. All Co-ordinates are in Irish Transverse Mercator Grid (ITM).

Project Ireland 2040
Building Ireland's Future

Rev	Date	Dm	Chk'd	App'd	Description
C01					

Client
NTA
Údarás Náisiúnta Iompair
National Transport Authority

Date
Size: A1
Scale: 1:500

Project Code
CBCIW

Originator Code
JAS

QMS Code

Drawn
Checked
Approved

BUS CONNECTS DUBLIN
SUSTAINABLE TRANSPORT FOR A BETTER CITY.

Programme Title
**BUSCONNECTS DUBLIN
CORE BUS CORRIDORS INFRASTRUCTURE WORKS**

Drawing Title
**BALLYMUN / FINGLAS TO CITY CENTRE SCHEME
GENERAL ARRANGEMENT**

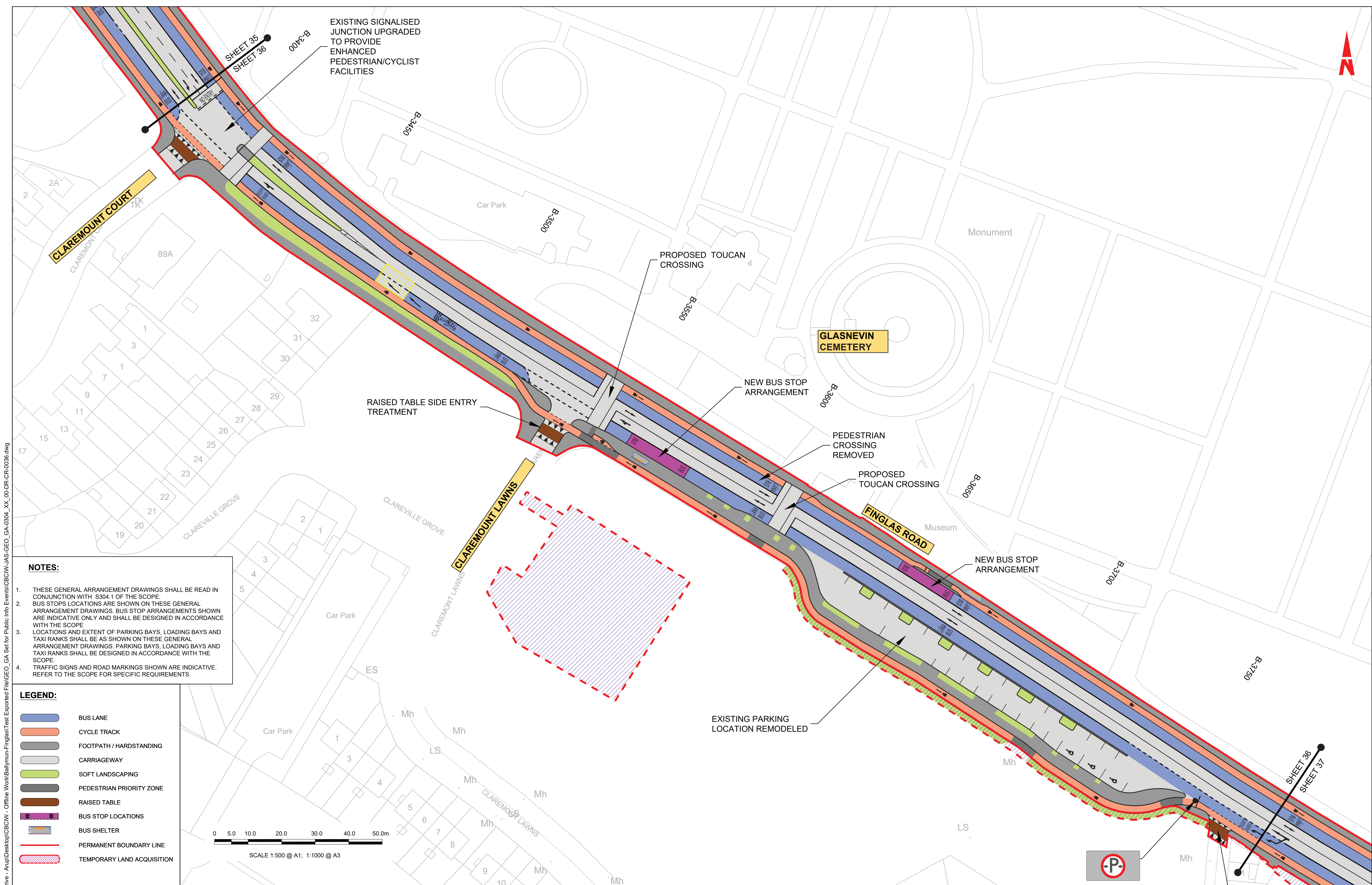
Drawing File Name
CBCIW-JAS-GEO_GA-0304_XX_00-DR-CR-0035

Sheet Number
35 of 37

Status

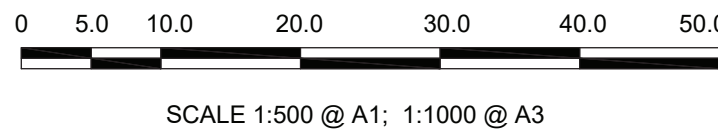
Rev
C01

DO NOT SCALE - USE FIGURED DIMENSIONS ONLY



- NOTES:**
1. THESE GENERAL ARRANGEMENT DRAWINGS SHALL BE READ IN CONJUNCTION WITH S304.1 OF THE SCOPE.
 2. BUS STOPS LOCATIONS ARE SHOWN ON THESE GENERAL ARRANGEMENT DRAWINGS. BUS STOP ARRANGEMENTS SHOWN ARE INDICATIVE ONLY AND SHALL BE DESIGNED IN ACCORDANCE WITH THE SCOPE.
 3. LOCATIONS AND EXTENT OF PARKING BAYS, LOADING BAYS AND TAXI RANKS SHALL BE AS SHOWN ON THESE GENERAL ARRANGEMENT DRAWINGS. PARKING BAYS, LOADING BAYS AND TAXI RANKS SHALL BE DESIGNED IN ACCORDANCE WITH THE SCOPE.
 4. TRAFFIC SIGNS AND ROAD MARKINGS SHOWN ARE INDICATIVE. REFER TO THE SCOPE FOR SPECIFIC REQUIREMENTS.

- LEGEND:**
- BUS LANE
 - CYCLE TRACK
 - FOOTPATH / HARDSTANDING
 - CARRIAGEWAY
 - SOFT LANDSCAPING
 - PEDESTRIAN PRIORITY ZONE
 - RAISED TABLE
 - BUS STOP LOCATIONS
 - BUS SHELTER
 - PERMANENT BOUNDARY LINE
 - TEMPORARY LAND ACQUISITION



Copyright
a. © National Transport Authority (NTA) 2025. This drawing is confidential and the copyright in it is owned by NTA. This drawing must not be either loaned, copied or otherwise reproduced in whole or in part or used for any purpose without the prior permission of NTA.
b. O.S. data used for plans are printed under © Tailte Éireann - Surveying. All rights reserved. Licence Number CYAL50370872. All Co-ordinates are in Irish Transverse Mercator Grid (ITM).



Rev	Date	Dm	Chk'd	App'd	Description
C01					

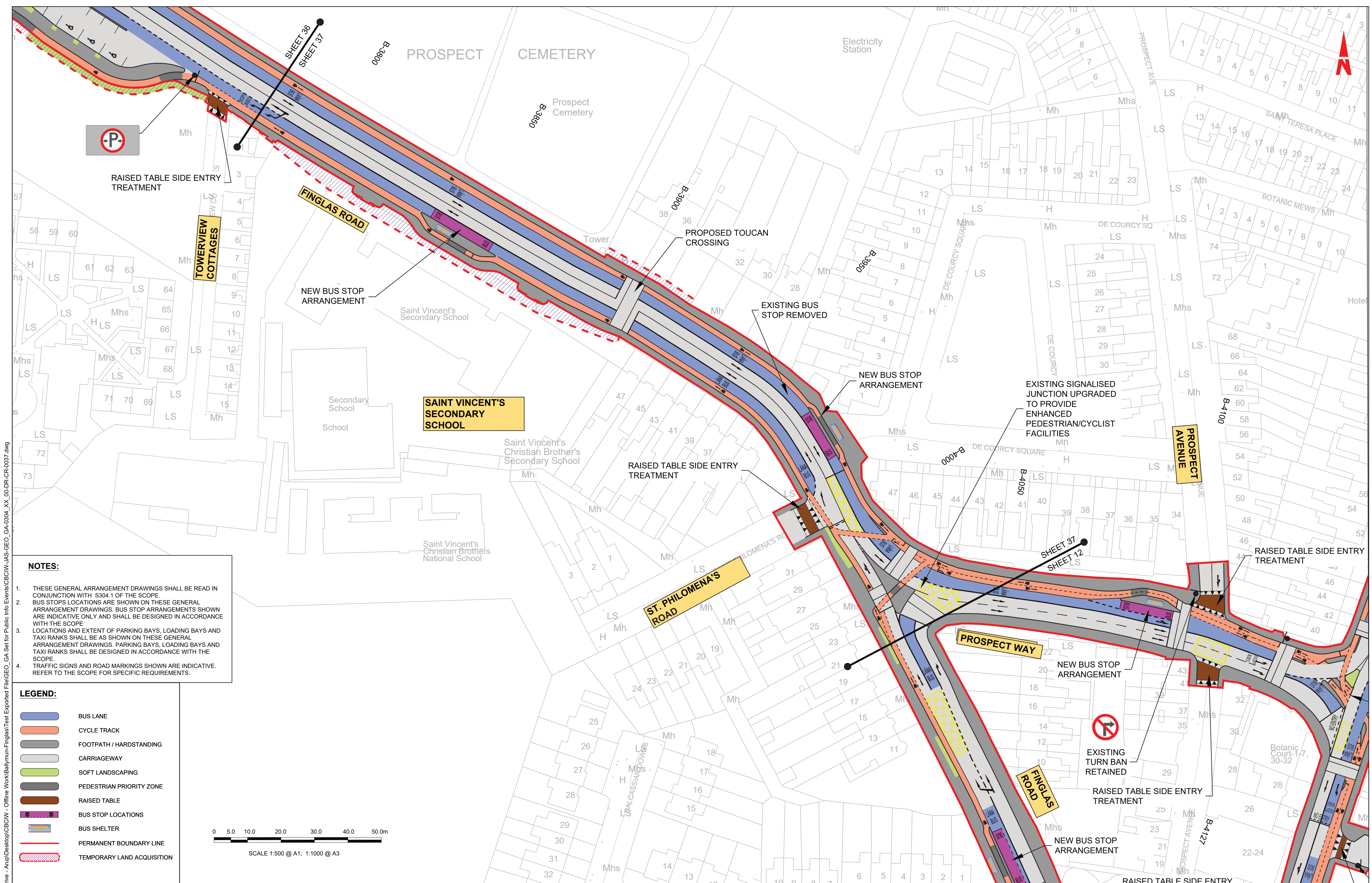
Údarás Náisiúnta Iompair
National Transport Authority

BUS CONNECTS DUBLIN
SUSTAINABLE TRANSPORT FOR A BETTER CITY.

Date	Size: A1 Scale: 1:500	Drawn	Checked	Approved
Project Code CBCIW	Originator Code JAS	QMS Code		

Programme Title	BUSCONNECTS DUBLIN CORE BUS CORRIDORS INFRASTRUCTURE WORKS			
Drawing Title	BALLYMUN / FINGLAS TO CITY CENTRE SCHEME GENERAL ARRANGEMENT			
Drawing File Name CBCIW-JAS-GEO_GA-0304_XX_00-DR-CR-0036	Sheet Number 36 of 37	Status	Rev C01	

DO NOT SCALE - USE FIGURED DIMENSIONS ONLY



- NOTES:**
1. THESE GENERAL ARRANGEMENT DRAWINGS SHALL BE READ IN CONJUNCTION WITH S304.1 OF THE SCOPE.
 2. BUS STOPS LOCATIONS ARE SHOWN ON THESE GENERAL ARRANGEMENT DRAWINGS. BUS STOP ARRANGEMENTS SHOWN ARE INDICATIVE ONLY AND SHALL BE DESIGNED IN ACCORDANCE WITH THE SCOPE.
 3. LOCATIONS AND EXTENT OF PARKING BAYS, LOADING BAYS AND TAXI RANKS SHALL BE AS SHOWN ON THESE GENERAL ARRANGEMENT DRAWINGS. PARKING BAYS, LOADING BAYS AND TAXI RANKS SHALL BE DESIGNED IN ACCORDANCE WITH THE SCOPE.
 4. TRAFFIC SIGNS AND ROAD MARKINGS SHOWN ARE INDICATIVE. REFER TO THE SCOPE FOR SPECIFIC REQUIREMENTS.

- LEGEND:**
- BUS LANE
 - CYCLE TRACK
 - FOOTPATH / HARDSTANDING
 - CARRIAGEWAY
 - SOFT LANDSCAPING
 - PEDESTRIAN PRIORITY ZONE
 - RAISED TABLE
 - BUS STOP LOCATIONS
 - BUS SHELTER
 - PERMANENT BOUNDARY LINE
 - TEMPORARY LAND ACQUISITION

0 5.0 10.0 20.0 30.0 40.0 50.0m
SCALE 1:500 @ A1; 1:1000 @ A3

Copyright
a. © National Transport Authority (NTA) 2025. This drawing is confidential and the copyright in it is owned by NTA. This drawing must not be either loaned, copied or otherwise reproduced in whole or in part or used for any purpose without the prior permission of NTA.
b. O.S. data used for plans are printed under © Tailte Éireann - Surveying. All rights reserved. Licence Number CYAL50370872. All Co-ordinates are in Irish Transverse Mercator Grid (ITM).



Rev	Date	Dm	Chk'd	App'd	Description
C01					

Client		NTA Údarás Náisiúnta Iompair National Transport Authority		
Date	Size: A1 Scale: 1:500	Drawn	Checked	Approved
Project Code CBCIW	Originator Code JAS	QMS Code		

Programme Title BUSCONNECTS DUBLIN CORE BUS CORRIDORS INFRASTRUCTURE WORKS				
Drawing Title BALLYMUN / FINGLAS TO CITY CENTRE SCHEME GENERAL ARRANGEMENT				
Drawing File Name CBCIW-JAS-GEO_GA-0304_XX_00-DR-CR-0037	Sheet Number 37 of 37	Status	Rev C01	

DO NOT SCALE USE FIGURED DIMENSIONS ONLY



National Transport Authority
Haymarket House,
Smithfield,
Dublin 7.
D07 CF98