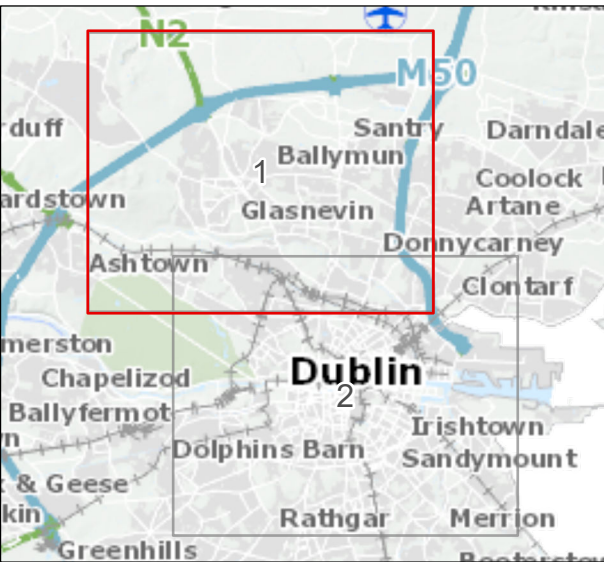
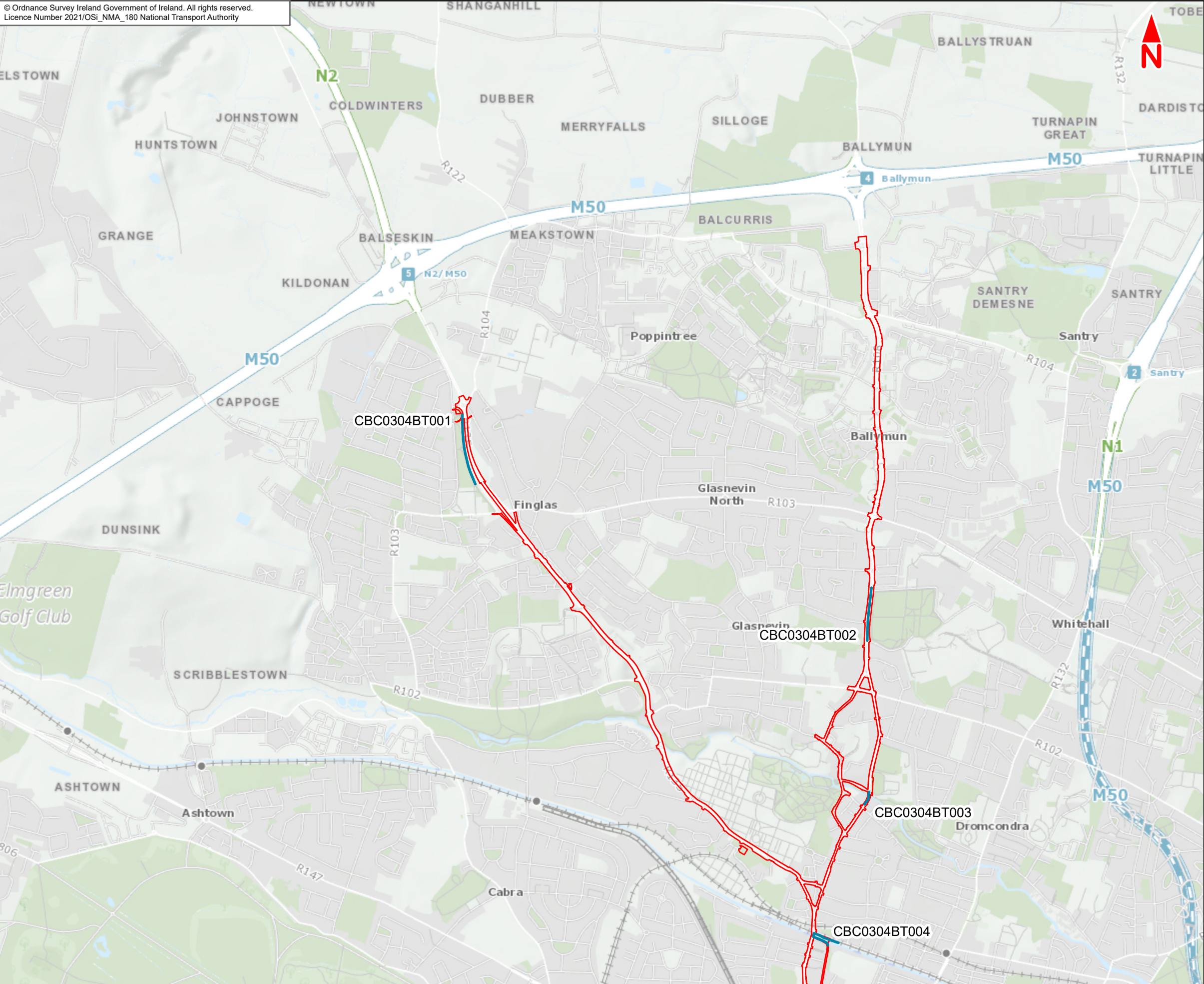




## 12.1.1

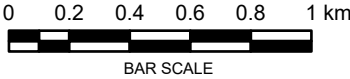
### Ecological Study Areas: Bat Activity Transect Routes



**Legend :**

- Ballymun / Finglas to City Centre Core Bus Corridor Scheme
- Bat Survey Transects

This drawing is not to be used in whole or in part other than for the intended purpose and project as defined on this drawing. Contains Irish Public Sector Data licensed under a Creative Commons Attribution 4.0 International (CC BY 4.0) licence.



**Disclaimer**  
a. © National Transport Authority (NTA) 2021. This drawing is confidential and the copyright in it is owned by NTA. This drawing must not be either loaned, copied or otherwise reproduced in whole or in part or used for any purpose without the prior permission of NTA.  
b. This drawing is to be used for the design element identified in the title block. Other information shown is to be considered indicative only. The drawing is to be read in conjunction with all other relevant design drawings.  
c. O.S. data used for plans are printed under © Ordnance Survey Ireland Government of Ireland. All rights reserved. Licence Number 2021/OSi\_NMA\_180 National Transport Authority. All elevations are in metres and relate to OSI Geoid Model (OSGM15) Mean Head. All Co-ordinates are in Irish

Transverse Mercator Grid (ITM) as defined by OSI active local GPS station.  
d. Information concerning the position of apparatus shown on this drawing is based on drawings supplied by the utility owners and/or the utility works contractor, whilst every care has been taken in the preparation of this drawing, positions should be taken as approximate and are intended for general guidance only and no representation is made by the NTA as to the accuracy, completeness, sufficiency or otherwise of this drawing and the position of the apparatus. The information contained herein does not purport to be comprehensive or final as the apparatus is subject to being altered and/or superseded. Recipients should not rely on this information. Any liabilities are hereby expressly disclaimed.

e. The information contained herein has been provided by the NTA but does not purport to be comprehensive or final. Recipients should not rely on the information. Neither the NTA nor any of its directors, officers, employees, agents, stakeholders or advisers make any representation or warranty as to, or accept any liability or responsibility in relation to, the adequacy, accuracy, reasonableness or completeness of the information provided as part of this document or any matter on which the information is based (including but not limited to loss or damage arising as a result of reliance by recipients on the information or any part of it. Any liabilities are hereby expressly disclaimed.



Rev	Date	Dwn	Chk'd	App'd	Description
M01	Jul 2022	EK	PW	DK	ISSUE FOR PHASE 4 : PLANNING



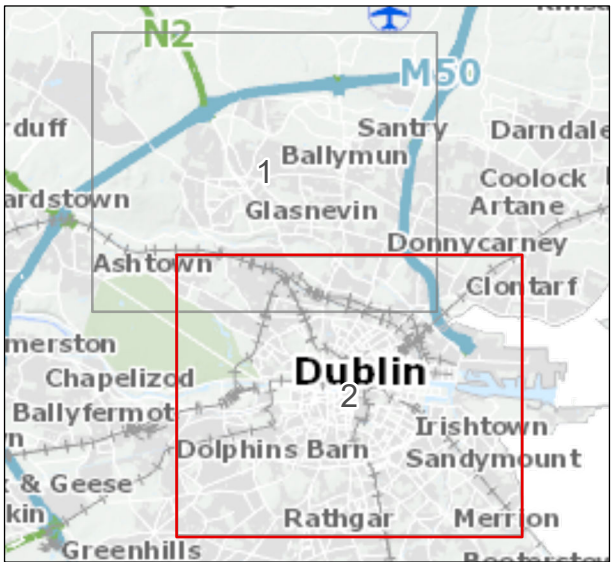
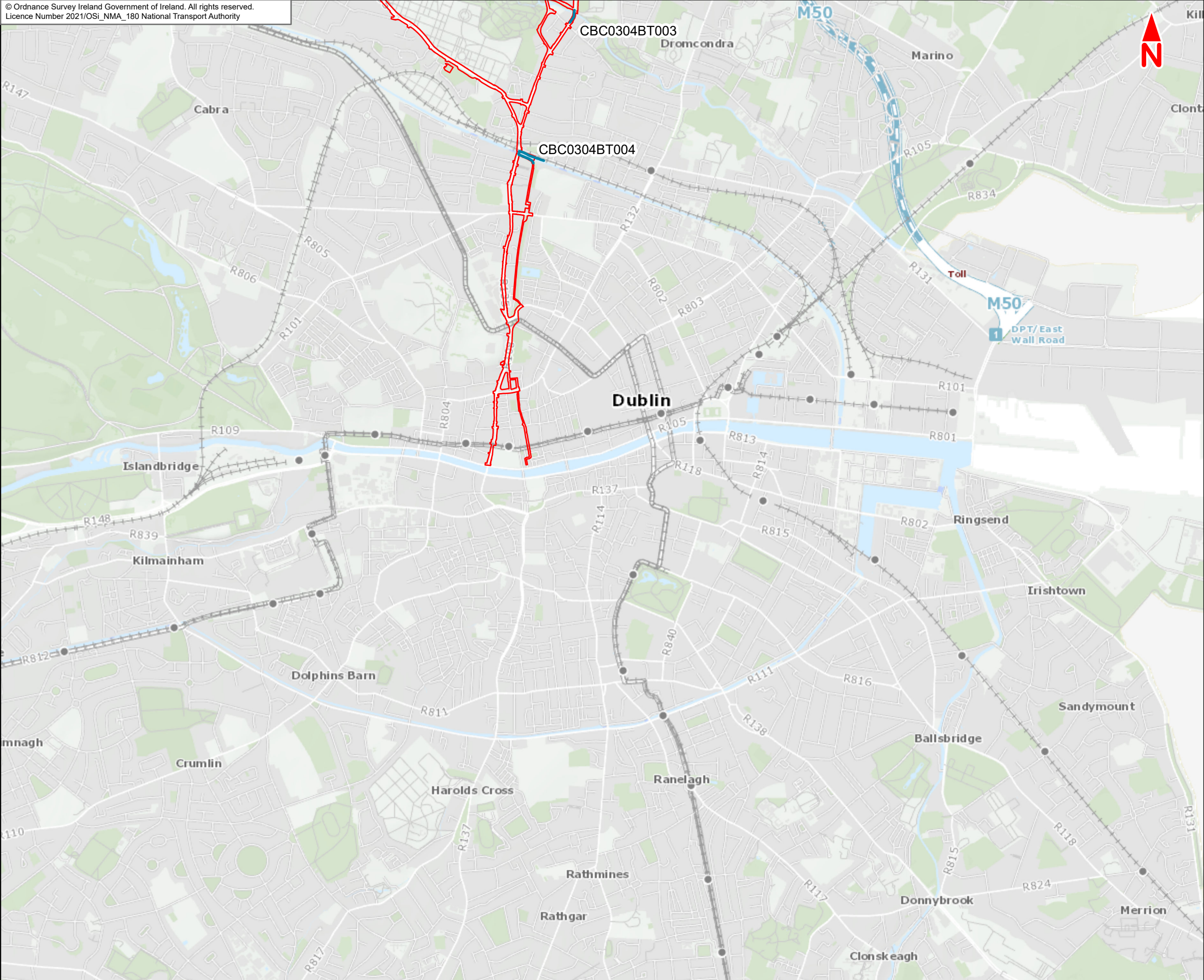
Date	7/12/2022
Project Code	BCIDE





Scale @ A3	1:25 000
Originator Code	JAC

Programme Title <b>BUSCONNECTS DUBLIN CORE BUS CORRIDORS INFRASTRUCTURE WORKS</b>				
Drawing Title Ballymun / Finglas to City Centre Core Bus Corridor Scheme Figure 12.1.1 Ecological Study Areas: Bat Activity Transect Routes				
Drawing File Name	BCIDE-JAC-ENV BD-0304 XX 00-DR-GG-0101	Sheet Number	1 of 2	Status
Rev	M01	A		

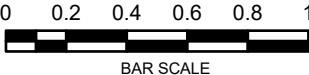




**Legend :**

-  Ballymun / Finglas to City Centre  
Core Bus Corridor Scheme
-  Bat Survey Transects

This drawing is not to be used in whole or in part other than for the intended purpose and project as defined on this drawing. Contains Irish Public Sector Data licensed under a Creative Commons Attribution 4.0 International (CC BY 4.0) licence.



**Disclaimer**

a. © National Transport Authority (NTA) 2021. This drawing is confidential and the copyright in it is owned by NTA. This drawing must not be either loaned, copied or otherwise reproduced in whole or in part or used for any purpose without the prior permission of NTA.

b. This drawing is to be used for the design element identified in the titlebox. Other information shown is to be considered indicative only. The drawing is to be read in conjunction with all other relevant design drawings.

c. OSG is used for Ordnance Survey data licensed under Ordnance Survey Ireland Government of Ireland. All rights reserved. Licence Number 2021/OSI\_NMA\_180 National Transport Authority. All elevations are in metres and relate to OSG Geoid Model (OSGM15) Mean Head. All Co-ordinates are in Irish

Transverse Mercator Grid (ITM) as defined by OSI active local GPS station.

Information concerning the position of apparatus shown on this drawing is based on drawings supplied by the utility owners and/or the utility works contractor, whilst every care has been taken in the preparation of this drawing, positions should be taken as approximate and are intended for general guidance only and no representation is made by the NTA as to the accuracy, completeness, sufficiency or otherwise of this drawing and the position of the apparatus. The information contained herein does not purport to be comprehensive or final as the apparatus is subject to being altered and/or superseded. Recipients should not rely on this information. Any liabilities are hereby expressly disclaimed.

The information contained herein has been provided by the NTA but does not purport to be comprehensive or final. Recipients should not rely on the information. Neither the NTA nor any of its directors, officers, employees, agents, stakeholders or advisers make any representation or warranty as to, or accept any liability or responsibility in relation to, the adequacy, accuracy, reasonableness or completeness of the information provided as part of this document or any matter on which the information is based (including but not limited to loss or damage arising as a result of reliance by recipients on the information or any part of it. Any liabilities are hereby expressly disclaimed.



Rev	Date	Dwn	Chk'd	App'd	Description
M01	Jul 2022	EK	PW	DK	ISSUE FOR PHASE 4 : PLANNING

Client

 **NTA**  
Údarás Náisiúnta Iompair  
National Transport Authority

Date 7/12/2022	Scale @ A3 1:25 00
Project Code BCIDE	Originator Cod IAC

Consultant

**Jacobs**  
**ARUP SYSTRA**

Drawn EK	Checked PW	Approved [Signature]
QMS Code		

<p>Programme Title</p> <p><b>BUSCONNECTS DUBLIN</b></p> <p><b>CORE BUS CORRIDORS INFRASTRUCTURE WORKS</b></p>
---

Drawing Title

Ballymun / Finglas to City Centre Core Bus Corridor Scheme  
Figure 12.1.1  
Ecological Study Areas: Bat Activity Transect Routes

Drawing File Name	Sheet Number	Status	Rev
BCIDE-JAC-ENV BD-0304 XX 00-DR-GG-0102	2 of 2	A	M01



## 12.1.2

Ecological Study Areas:  
Wintering Bird Transect Routes











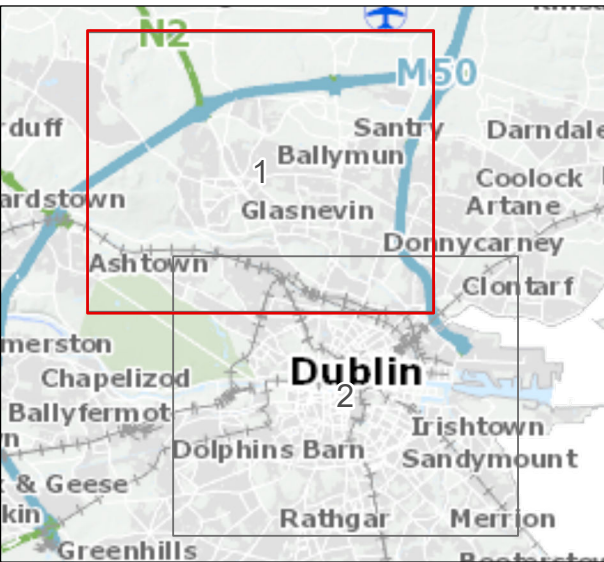
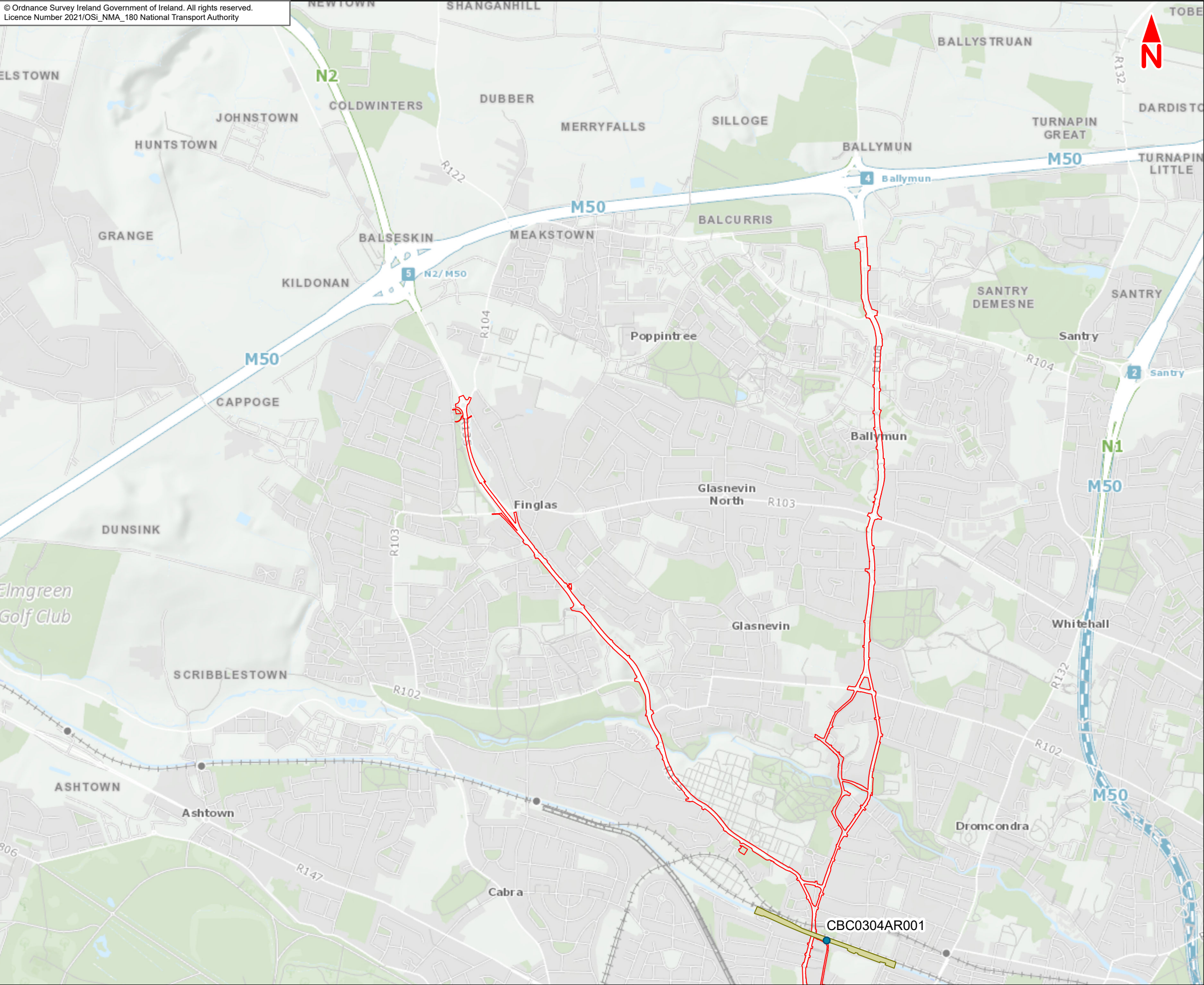


### 12.1.3

#### Aquatic and Riparian Survey Sites



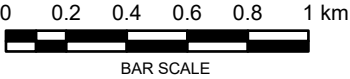




Legend :

- Ballymun / Finglas to City Centre Core Bus Corridor Scheme
- Aquatic and Riparian Survey Sites
- Extent of Otter and Kingfisher Survey

This drawing is not to be used in whole or in part other than for the intended purpose and project as defined on this drawing. Contains Irish Public Sector Data licensed under a Creative Commons Attribution 4.0 International (CC BY 4.0) licence.



**Disclaimer**  
a. © National Transport Authority (NTA) 2021. This drawing is confidential and the copyright in it is owned by NTA. This drawing must not be either loaned, copied or otherwise reproduced in whole or in part or used for any purpose without the prior permission of NTA.  
b. This drawing is to be used for the design element identified in the title block. Other information shown is to be considered indicative only. The drawing is to be read in conjunction with all other relevant design drawings.  
c. O.S. data used for plans are printed under © Ordnance Survey Ireland Government of Ireland. All rights reserved. Licence Number 2021/OSi\_NMA\_180 National Transport Authority. All elevations are in metres and relate to OSI Geoid Model (OSGM15) Mean Head. All co-ordinates are in Irish

Transverse Mercator Grid (ITM) as defined by OSI active local GPS station.  
d. Information concerning the position of apparatus shown on this drawing is based on drawings supplied by the utility owners and/or the utility works contractor, whilst every care has been taken in the preparation of this drawing, positions should be taken as approximate and are intended for general guidance only and no representation is made by the NTA as to the accuracy, completeness, sufficiency or otherwise of this drawing and the position of the apparatus. The information contained herein does not purport to be comprehensive or final as the apparatus is subject to being altered and/or superseded. Recipients should not rely on this information. Any liabilities are hereby expressly disclaimed.

e. The information contained herein has been provided by the NTA but does not purport to be comprehensive or final. Recipients should not rely on the information. Neither the NTA nor any of its directors, officers, employees, agents, stakeholders or advisers make any representation or warranty as to, or accept any liability or responsibility in relation to, the adequacy, accuracy, reasonableness or completeness of the information provided as part of this document or any matter on which the information is based (including but not limited to loss or damage arising as a result of reliance by recipients on the information or any part of it. Any liabilities are hereby expressly disclaimed.



Rev	Date	Dwn	Chk'd	App'd	Description
M01	Jul 2022	EK	PW	DK	ISSUE FOR PHASE 4 : PLANNING



Date	7/7/2022
Project Code	BCIDE



Scale @ A3	1:25 000
Originator Code	JAC



Drawn	EK
Checked	PW
Approved	DK

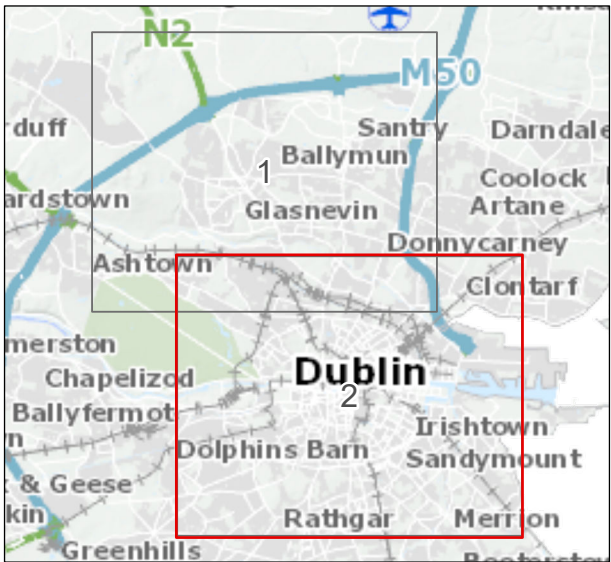
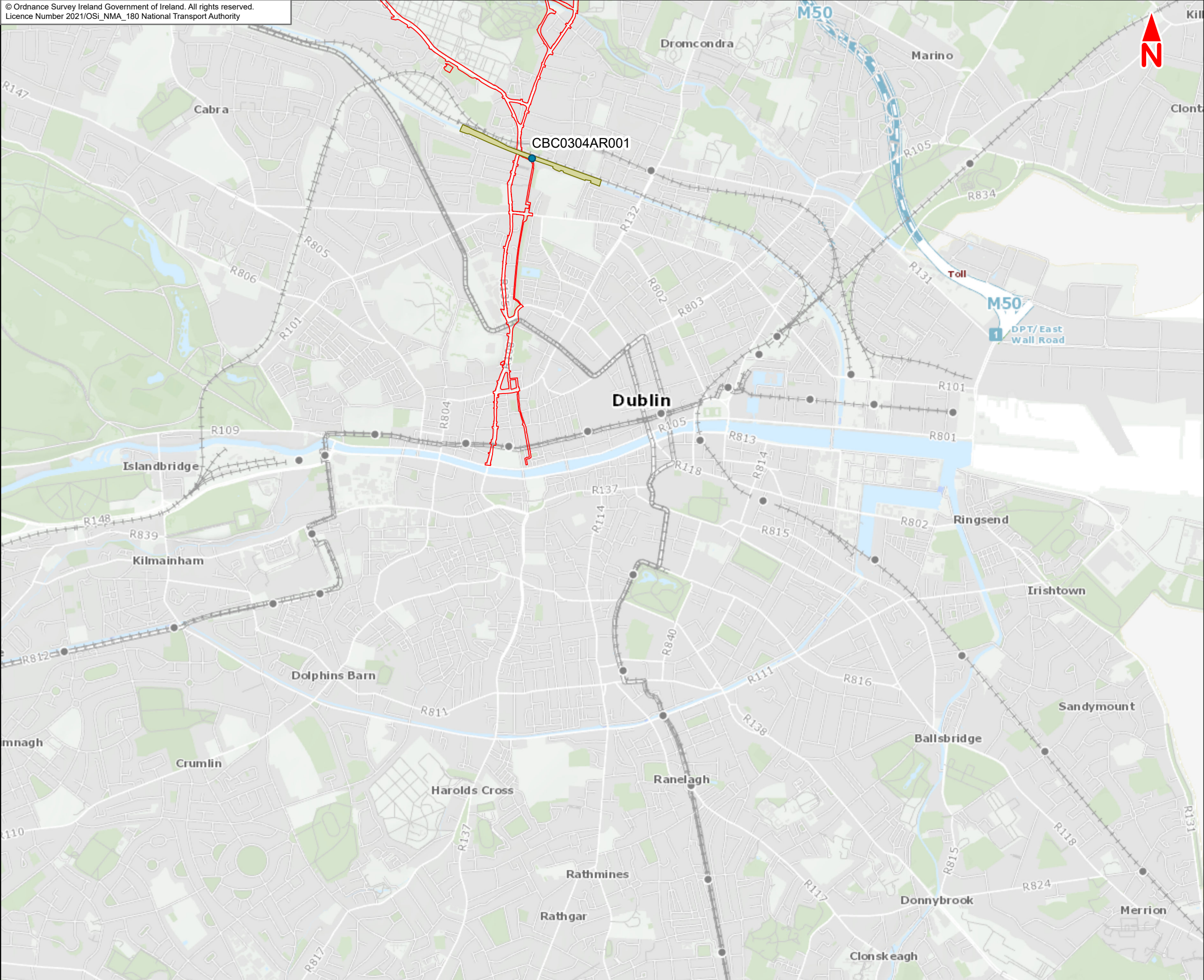
QMS Code

Programme Title  
**BUSCONNECTS DUBLIN  
CORE BUS CORRIDORS INFRASTRUCTURE WORKS**




Drawing Title  
Ballymun / Finglas to City Centre Core Bus Corridor Scheme  
Figure 12.1.3  
Ecological Study Areas: Aquatic and Riparian Survey Sites

Drawing File Name	BCIDE-JAC-ENV BD-0304_XX_00-DR-GG-0901	Sheet Number	1 of 2	Status	A	Rev	M01
-------------------	--	--------------	--------	--------	---	-----	-----

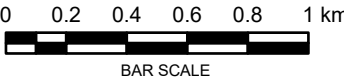




**Legend :**

-  Ballymun / Finglas to City Centre  
Core Bus Corridor Scheme  
 Aquatic and Riparian Survey Sites  
 Extent of Otter and Kingfisher  
Survey

This drawing is not to be used in whole or in part other than for the intended purpose and project as defined on this drawing. Contains Irish Public Sector Data licensed under a Creative Commons Attribution 4.0 International (CC BY 4.0) licence.



**Disclaimer**

a. © National Transport Authority (NTA) 2021. This drawing is confidential and the copyright in it is owned by NTA. This drawing must not be either loaned, copied or otherwise reproduced in whole or in part or used for any purpose without the prior permission of NTA.

b. This drawing is to be used for the design element identified in the titlebox. Other information shown is to be considered indicative only. The drawing is to be read in conjunction with all other relevant design drawings.

c. O.S. data used for plans are printed under © Ordnance Survey Ireland Government of Ireland. All rights reserved. Licence Number 2021/051\_NMAA\_180 National Transport Authority. All elements are in metric units. The drawing is for the Ordnance Survey (OSGM51) Main Head. All co-ordinates are in Irish

Transverse Mercator Grid (ITM) as defined by OSI active local GPS station.

Information concerning the position of apparatus shown on this drawing is based on drawings supplied by the utility owners for the utility work contract. Whilst every care has been taken in the preparation of this drawing, positions should be taken as approximate and are intended for general guidance only and no representation is made by the NTA as to the accuracy, completeness, sufficiency or otherwise of this drawing and the position of the apparatus. The information contained herein does not purport to be comprehensive or final as the apparatus is subject to being altered and/or superseded. Recipients should not rely on this information. Any liabilities are hereby expressly disclaimed.

e. The information contained herein has been provided by the NTA but does not purport to be comprehensive or final. Recipients should not rely on the information. Neither the NTA nor any of its directors, officers, employees, agents, stakeholders or advisers make any representation or warranty as to, or accept any liability or responsibility in relation to, the adequacy, accuracy, reasonableness or completeness of the information provided as part of this document or any matter on which the information is based (including but not limited to loss or damage arising as a result of reliance by recipients on the information or any part of it). Any liabilities are hereby expressly disclaimed.

[illegible]

Client

 **NTA**  
Údarás Náisiúnta Iompair  
National Transport Authority

Date 7/7/2022	Scale @ A3 1:25 00
Project Code BCIDE	Originator Cod IAC

Consultant

**Jacobs**  
ARUP SYSTRA

Drawn EK	Checked PW	Approved [Signature]
QMS Code		

Programme Title	<b>BUSCONNECTS DUBLIN CORE BUS CORRIDORS INFRASTRUCTURE WORKS</b>
-----------------	---

Drawing Title

Ballymun / Finglas to City Centre Core Bus Corridor Scheme  
Figure 12.1.3  
Ecological Study Areas: Aquatic and Riparian Survey Sites

Drawing File Name	Sheet Number	Status	Rev
BCIDE-JAC-ENV BD-0304 XX 00-DR-GG-0902	2 of 2	A	M01



## 12.2

### Hydrological Connectivity to the Proposed Scheme







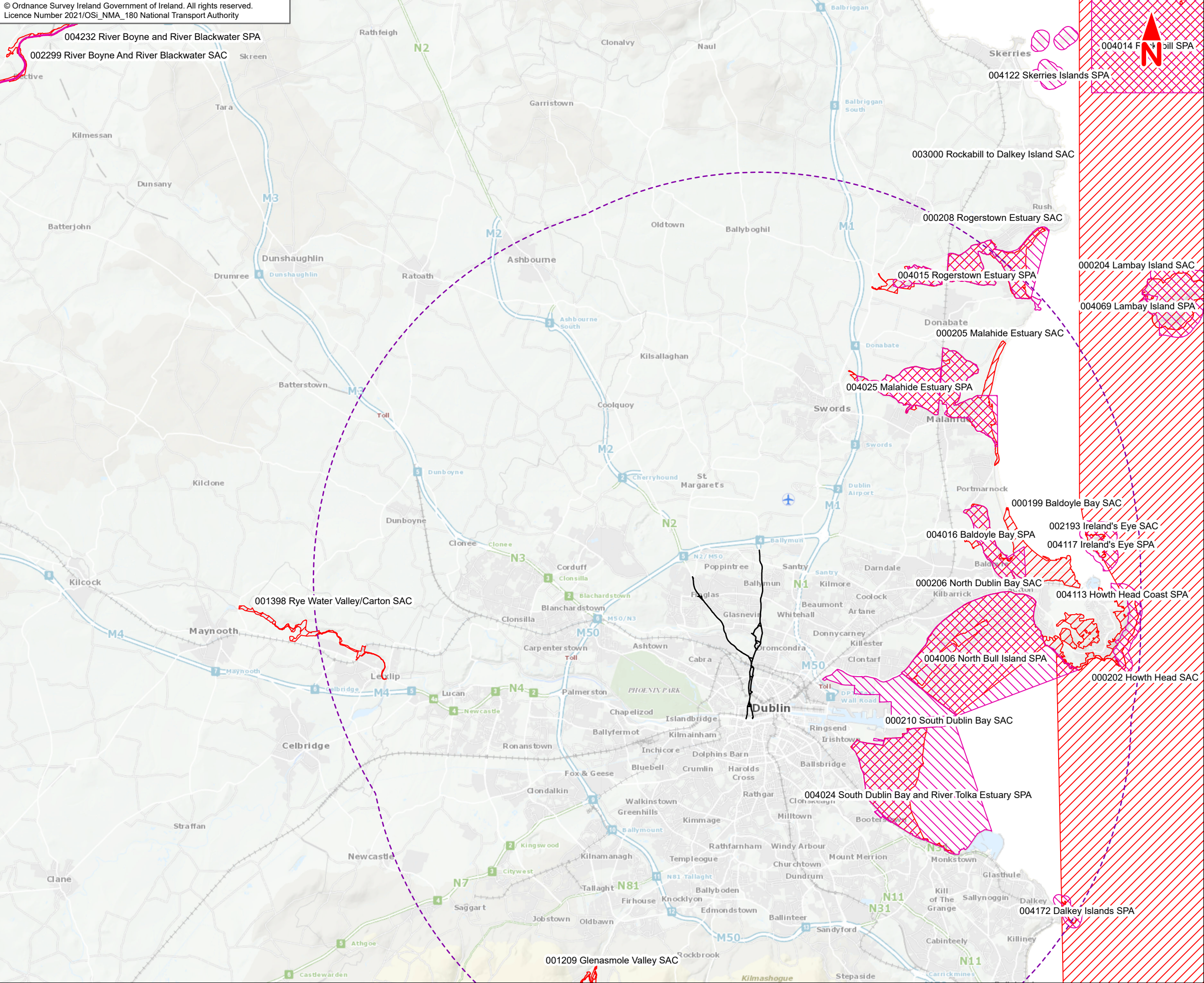


## 12.3

### European Sites in the Vicinity of the Proposed Scheme

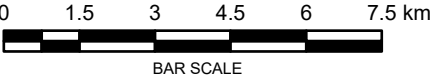






- Legend :**
- Ballymun / Finglas to City Centre Core Bus Corridor Scheme
  - - - 15km from Proposed Scheme
  - Special Protection Area (SPA)
  - Special Area of Conservation (SAC)

Contains Irish Public Sector Data licensed under a Creative Commons Attribution 4.0 International (CC BY 4.0) licence.




**Disclaimer**  
a. © National Transport Authority (NTA) 2021. This drawing is confidential and the copyright in it is owned by NTA. This drawing must not be either loaned, copied or otherwise reproduced in whole or in part or used for any purpose without the prior permission of NTA.  
b. This drawing is to be used for the design element identified in the title block. Other information shown is to be considered indicative only. The drawing is to be read in conjunction with all other relevant design drawings.  
c. O.S. data used for plans are printed under © Ordnance Survey Ireland Government of Ireland. All rights reserved. Licence Number 2021/OSi\_NMA\_180 National Transport Authority. All elevations are in metres and relate to OSI Geoid Model (OSGM15) Mean Head. All Co-ordinates are in Irish


Transverse Mercator Grid (ITM) as defined by OSI active local GPS station.  
d. Information concerning the position of apparatus shown on this drawing is based on drawings supplied by the utility owners and/or the utility works contractor, whilst every care has been taken in the preparation of this drawing, positions should be taken as approximate and are intended for general guidance only and no representation is made by the NTA as to the accuracy, completeness, sufficiency or otherwise of this drawing and the position of the apparatus. The information contained herein does not purport to be comprehensive or final as the apparatus is subject to being altered and/or superseded. Recipients should not rely on this information. Any liabilities are hereby expressly disclaimed.

e. The information contained herein has been provided by the NTA but does not purport to be comprehensive or final. Recipients should not rely on the information. Neither the NTA nor any of its directors, officers, employees, agents, stakeholders or advisers make any representation or warranty as to, or accept any liability or responsibility in relation to, the adequacy, accuracy, reasonableness or completeness of the information provided as part of this document or any matter on which the information is based (including but not limited to loss or damage arising as a result of reliance by recipients on the information or any part of it. Any liabilities are hereby expressly disclaimed. Recipients should not rely on this information. Any liabilities are hereby expressly disclaimed.



Rev	Date	Dwn	Chk'd	App'd	Description
M01	Jul 2022	EK	PW	DK	ISSUE FOR PHASE 4 : PLANNING

Client	
 Udarás Náisiúnta Iompair National Transport Authority	
Date	7/11/2022
Scale @ A3	1:150 000
Project Code	BCIDE
Originator Code	JAC

Consultant		
		
Drawn	EK	Checked
		PW
Approved	DK	
QMS Code		

Programme Title			
BUSCONNECTS DUBLIN CORE BUS CORRIDORS INFRASTRUCTURE WORKS			
Drawing Title			
Ballymun / Finglas to City Centre Core Bus Corridor Scheme Figure 12.3 European sites in the Vicinity of the Proposed Scheme			
Drawing File Name	BCIDE-JAC-ENV BD-0304 XX 00-DR-GG-0001	Sheet Number	1 of 2
Status	A	Rev	M01





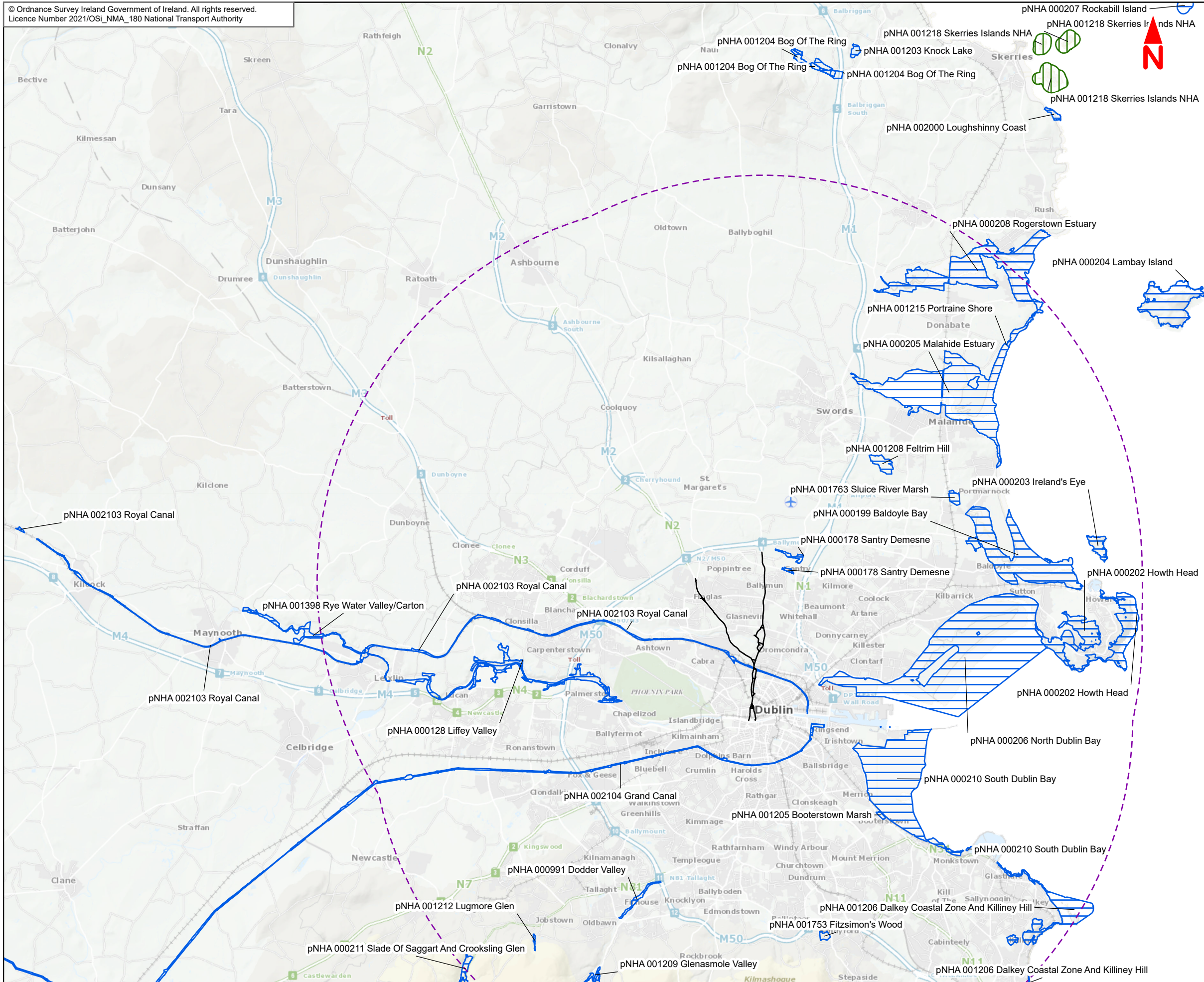


## 12.4





### Natural Heritage Areas and the Proposed Natural Heritage Areas in the Vicinity of the Proposed Scheme



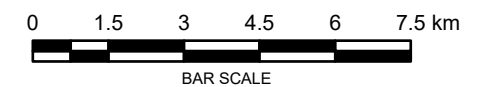




**Legend :**

-  Ballymun / Finglas to City Centre  
 Core Bus Corridor Scheme  
 15km Study Area  
 Natural Heritage Area  
 Proposed Natural Heritage Area

Contains Irish Public Sector Data licensed under a Creative Commons Attribution 4.0 International (CC BY 4.0) licence.



**Disclaimer**

a. © National Transport Authority (NTA) 2021. This drawing is confidential and the copyright in it is owned by NTA. This drawing must not be either loaned, copied or otherwise reproduced in whole or in part or used for any purpose without the prior permission of NTA.

b. This drawing is to be used for the design element identified in the titlebox. Other information shown is to be considered indicative only. The drawing is to be read in conjunction with all other relevant design drawings.

c. This drawing is intended for use by the National Transport Authority Ireland Government of Ireland, All rights reserved. Licence Number 2021/OSI/ NMA, 180 National Transport Authority. All elevations are in metres and relate to OSI Geoid Model (OSGM15) Mean Height. All Co-ordinates are in Irish



d. Transverse Mercator Grid (ITM) as defined by OSI active local GPS station.

Information concerning the position of apparatus shown on this drawing is based on drawings supplied by the utility owners and/or the utility works contractor, whilst every care has been taken in the preparation of this drawing, positions should be taken as approximate and are intended for general guidance only and no representation is made by the NTAs as to the accuracy, completeness, sufficiency or otherwise of this drawing and the position of the apparatus. The information contained herein does not purport to be comprehensive or final as the apparatus is subject to being altered and/or superseded. Recipients should not rely on this information. Any liabilities are hereby expressly disclaimed.

e. The information contained herein has been provided by the NTA but does not purport to be comprehensive or final. Recipients should not rely on the information. Neither the NTA nor any of its directors, officers, employees, agents, stakeholders or advisers make any representation or warranty as to, or accept any liability or responsibility in relation to, the adequacy, accuracy, reasonableness or completeness of the information provided as part of this document or any matter on which the information is based (including but not limited to loss or damage arising out of a result of reliance by recipients on the information or any part of it). Any liabilities are hereby expressly disclaimed.



Rev	Date	Dm	Chk'd	App'd	Description
M01	Jul 2022	EK	PW	DK	ISSUE FOR PHASE 4 : PLANNING

Client		Consultant		
 <b>NTA</b> Údarás Náisiúnta Iompair National Transport Authority		 <b>Jacobs</b> <b>ARUP SYSTRA</b>		
Date	Scale @ A3	Drawn	Checked	Approved
7/11/2022	1:150 000	EK	PW	DK
Project Code	Originator Code	QMS Code		

Programme Title <b>BUSCONNECTS DUBLIN CORE BUS CORRIDORS INFRASTRUCTURE WORKS</b>			
Drawing Title Ballymun / Finglas to City Centre Core Bus Corridor Scheme Figure 12.4 Natural Heritage Areas and Proposed Natural Heritage Areas in the Vicinity of the Proposed Scheme			
Drawing File Name \P\DD\2004\N\12.4.DWG		Sheet Number 104	Status Issued for Construction
Drawing File Name \P\DD\2004\N\12.4.DWG		Sheet Number 104	Status Issued for Construction





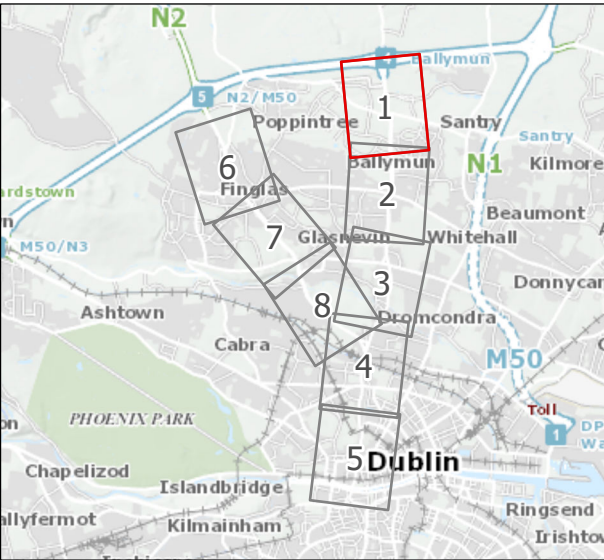
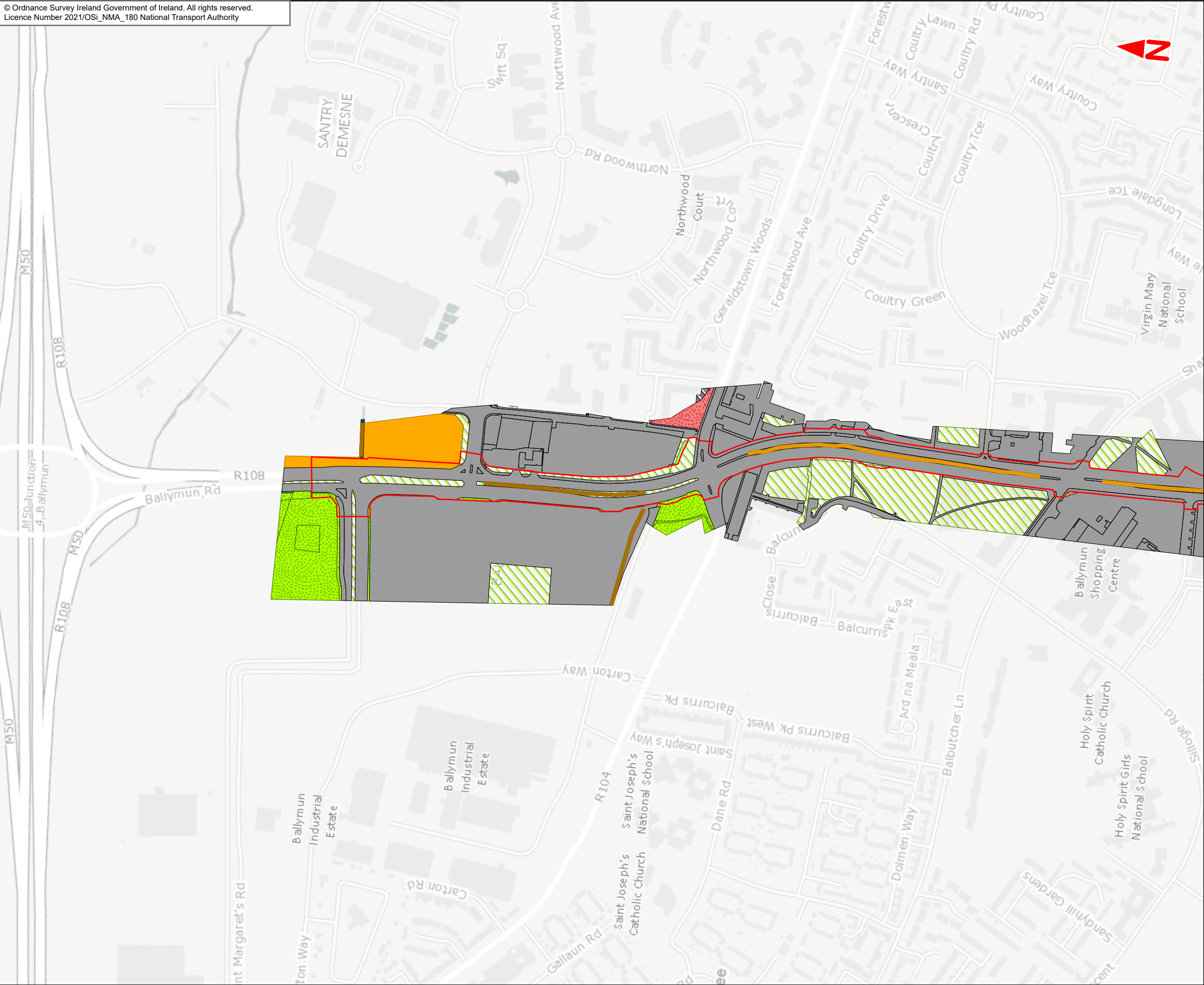




## 12.5

### Habitat Survey Results – Fossitt 2000 Habitat Classification





**Legend :**

 Ballymun / Finglas to City Centre  
Core Bus Corridor Scheme

**Fossitt Habitat Types**

-  WL1
-  WL2
-  BL3
-  ED3
-  FW4
-  GA2
-  GS2
-  WL1
-  WS1

**Other Habitat Types**

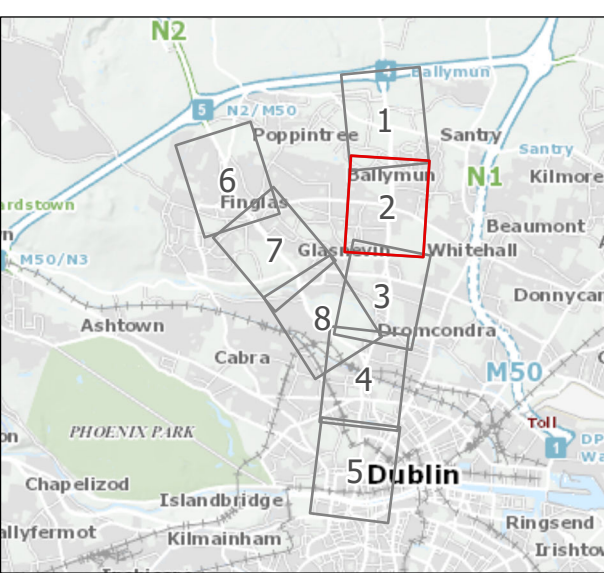
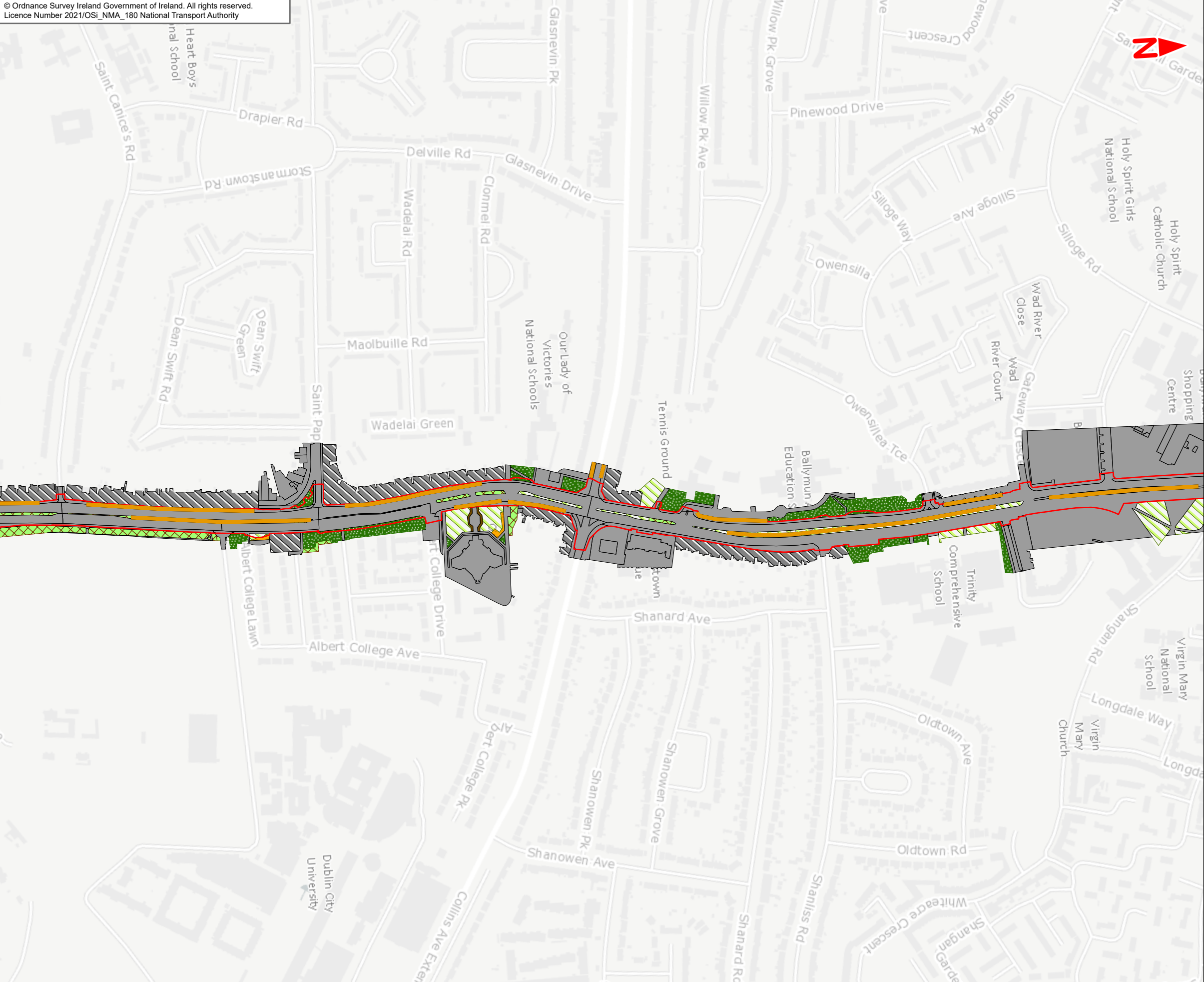
-  Res

This drawing is not to be used in whole or in part other than for the intended purpose and project as defined on this drawing. Contains Irish Public Sector Data licensed under a Creative Commons Attribution 4.0 International (CC BY 4.0) licence.



<p><b>Disclaimer</b></p> <p>a. © National Transport Authority (NTA) 2021. This drawing is confidential and the copyright in it is owned by NTA. This drawing must not be either loaned, copied or otherwise reproduced in whole or in part or used for any purpose without the prior permission of NTA.</p> <p>b. This drawing is to be used for the design element identified in the titleblock. Other information shown is to be considered indicative only. The drawing is to be read in conjunction with all other relevant design drawings.</p> <p>c. O.S. data used for plans are printed under © Ordnance Survey Ireland Government of Ireland. All rights reserved. Licence Number 2021/OSi_NMA_180 National Transport Authority. All elevations are in metres and relate to OSi Geoid Model (OSGM15) Mean Head. All Co-ordinates are in Irish</p>										<p>Transverse Mercator Grid (ITM) as defined by OSi active local GPS station.</p> <p>d. Information concerning the position of apparatus shown on this drawing is based on drawings supplied by the utility owners and/or the utility works contractor, whilst every care has been taken in the preparation of this drawing, positions should be taken as approximate and are intended for general guidance only and no representation is made by the NTA as to the accuracy, completeness, sufficiency or otherwise of this drawing and the position of the apparatus. The information contained herein does not purport to be comprehensive or final as the apparatus is subject to being altered and/or superceded. Recipients should not rely on this information. Any liabilities are hereby expressly disclaimed.</p>										<p>e. The information contained herein has been provided by the NTA but does not purport to be comprehensive or final. Recipients should not rely on the information. Neither the NTA nor any of its directors, officers, employees, agents, stakeholders or advisers make any representation or warranty as to, or accept any liability or responsibility in relation to, the adequacy, accuracy, reasonableness or completeness of the information provided as part of this document or any matter on which the information is based (including but not limited to loss or damage arising as a result of reliance by recipients on the information or any part of it. Any liabilities are hereby expressly disclaimed.</p>										<table><tr><th>Rev</th><th>Date</th><th>Dn</th><th>Chk'd</th><th>App'd</th><th>Description</th></tr><tr><td>M01</td><td>Aug 2022</td><td>EK</td><td>PW</td><td>DK</td><td>ISSUE FOR PHASE 4 : PLANNING</td></tr></table>										Rev	Date	Dn	Chk'd	App'd	Description	M01	Aug 2022	EK	PW	DK	ISSUE FOR PHASE 4 : PLANNING	<div><div><div><div><div><div></div><div>NTA</div><div>Udaráis Náisiúnta Iompair</div><div>National Transport Authority</div></div></div><div><div><div></div><div>Project Ireland 2040</div><div>Building Ireland's Future</div></div></div></div><div><div><div></div><div>Date</div><div>8/24/2022</div></div><div><div><div></div><div>Scale @ A3</div><div>1:5 000</div></div></div><div><div><div></div><div>Project Code</div><div>BCIDE</div></div><div><div><div></div><div>Originator Code</div><div>JAC</div></div></div></div></div></div></div>										<table><tr><th colspan="2">Consultant</th></tr><tr><td colspan="2">Jacobs ARUP SYSTRA</td></tr><tr><td>Drawn</td><td>EK</td></tr><tr><td>Checked</td><td>PW</td></tr><tr><td>Approved</td><td>DK</td></tr><tr><td colspan="2">QMS Code</td></tr></table>										Consultant		Jacobs ARUP SYSTRA		Drawn	EK	Checked	PW	Approved	DK	QMS Code		<table><tr><th colspan="4">Programme Title</th></tr><tr><td colspan="4">BUSCONNECTS DUBLIN CORE BUS CORRIDORS INFRASTRUCTURE WORKS</td></tr><tr><th colspan="4">Drawing Title</th></tr><tr><td colspan="4">Ballymun / Finglas to City Centre Core Bus Corridor Scheme Figure 12.5 Habitat Survey Results - Fossitt 2000 Habitat Classification</td></tr><tr><td>Drawing File Name</td><td>BCIDE-JAC-ENV BD-0304_XX_00-DR-GG-0201</td><td>Sheet Number</td><td>1 of 8</td></tr><tr><td>Status</td><td>A</td><td>Rev</td><td>M01</td></tr></table>										Programme Title				BUSCONNECTS DUBLIN CORE BUS CORRIDORS INFRASTRUCTURE WORKS				Drawing Title				Ballymun / Finglas to City Centre Core Bus Corridor Scheme Figure 12.5 Habitat Survey Results - Fossitt 2000 Habitat Classification				Drawing File Name	BCIDE-JAC-ENV BD-0304_XX_00-DR-GG-0201	Sheet Number	1 of 8	Status	A	Rev	M01
Rev	Date	Dn	Chk'd	App'd	Description																																																																																																																
M01	Aug 2022	EK	PW	DK	ISSUE FOR PHASE 4 : PLANNING																																																																																																																
Consultant																																																																																																																					
Jacobs ARUP SYSTRA																																																																																																																					
Drawn	EK																																																																																																																				
Checked	PW																																																																																																																				
Approved	DK																																																																																																																				
QMS Code																																																																																																																					
Programme Title																																																																																																																					
BUSCONNECTS DUBLIN CORE BUS CORRIDORS INFRASTRUCTURE WORKS																																																																																																																					
Drawing Title																																																																																																																					
Ballymun / Finglas to City Centre Core Bus Corridor Scheme Figure 12.5 Habitat Survey Results - Fossitt 2000 Habitat Classification																																																																																																																					
Drawing File Name	BCIDE-JAC-ENV BD-0304_XX_00-DR-GG-0201	Sheet Number	1 of 8																																																																																																																		
Status	A	Rev	M01																																																																																																																		





**Legend :**

 Ballymun / Finglas to City Centre  
Core Bus Corridor Scheme

**Fossitt Habitat Types**

 WL2

 BC4

 BL3

 GA2

 WD5

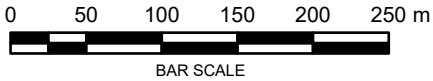
 WL2

 WS3

**Other Habitat Types**

 Res

This drawing is not to be used in whole or in part other than for the intended purpose and project as defined on this drawing. Contains Irish Public Sector Data licensed under a Creative Commons Attribution 4.0 International (CC BY 4.0) licence.



**Disclaimer**  
a. © National Transport Authority (NTA) 2021. This drawing is confidential and the copyright in it is owned by NTA. This drawing must not be either loaned, copied or otherwise reproduced in whole or in part or used for any purpose without the prior permission of NTA.  
b. This drawing is to be used for the design element identified in the titleblock. Other information shown is to be considered indicative only. The drawing is to be read in conjunction with all other relevant design drawings.  
c. O.S. data used for plans are printed under © Ordnance Survey Ireland Government of Ireland. All rights reserved. Licence Number 2021/OSi\_NMA\_180 National Transport Authority. All elevations are in metres and relate to OSi Geoid Model (OSGM15) Mean Head. All Co-ordinates are in Irish

Transverse Mercator Grid (ITM) as defined by OSi active local GPS station.  
d. Information concerning the position of apparatus shown on this drawing is based on drawings supplied by the utility owners and/or the utility works contractor, whilst every care has been taken in the preparation of this drawing, positions should be taken as approximate and are intended for general guidance only and no representation is made by the NTA as to the accuracy, completeness, sufficiency or otherwise of this drawing and the position of the apparatus. The information contained herein does not purport to be comprehensive or final as the apparatus is subject to being altered and/or superceded. Recipients should not rely on this information. Any liabilities are hereby expressly disclaimed.

e. The information contained herein has been provided by the NTA but does not purport to be comprehensive or final. Recipients should not rely on the information. Neither the NTA nor any of its directors, officers, employees, agents, stakeholders or advisers make any representation or warranty as to, or accept any liability or responsibility in relation to, the adequacy, accuracy, reasonableness or completeness of the information provided as part of this document or any matter on which the information is based (including but not limited to loss or damage arising as a result of reliance by recipients on the information or any part of it. Any liabilities are hereby expressly disclaimed.



Rev	Date	Drn	Chk'd	App'd	Description
M01	Aug 2022	EK	PW	DK	ISSUE FOR PHASE 4 : PLANNING

Client  
**NTA**  
Udarás Náisiúnta Iompair  
National Transport Authority

Date  
8/24/2022  
Scale @ A3  
1:5 000  
Project Code  
BCIDE  
Originator Code  
JAC

Consultant  
**Jacobs ARUP SYSTRA**

Drawn  
EK  
Checked  
PW  
Approved  
DK  
QMS Code

Programme Title  
**BUSCONNECTS DUBLIN  
CORE BUS CORRIDORS INFRASTRUCTURE WORKS**

Drawing Title  
Ballymun / Finglas to City Centre Core Bus Corridor Scheme  
Figure 12.5  
Habitat Survey Results - Fossitt 2000 Habitat Classification

Drawing File Name BCIDE-JAC-ENV BD-0304_XX_00-DR-GG-0202	Sheet Number 2 of 8	Status A	Rev M01
---	------------------------	-------------	------------

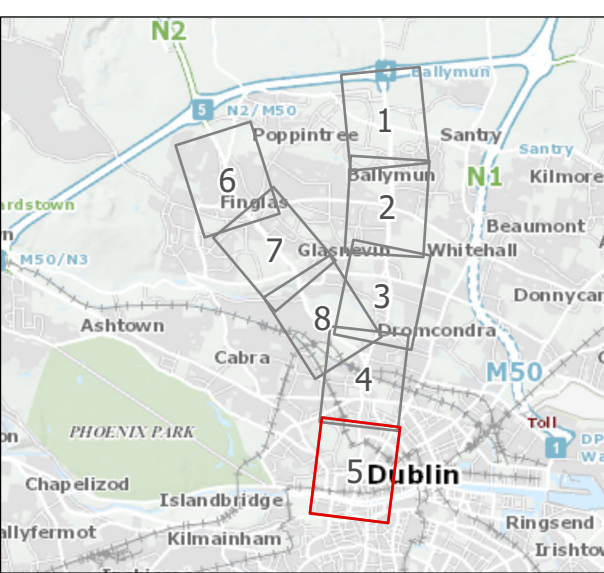
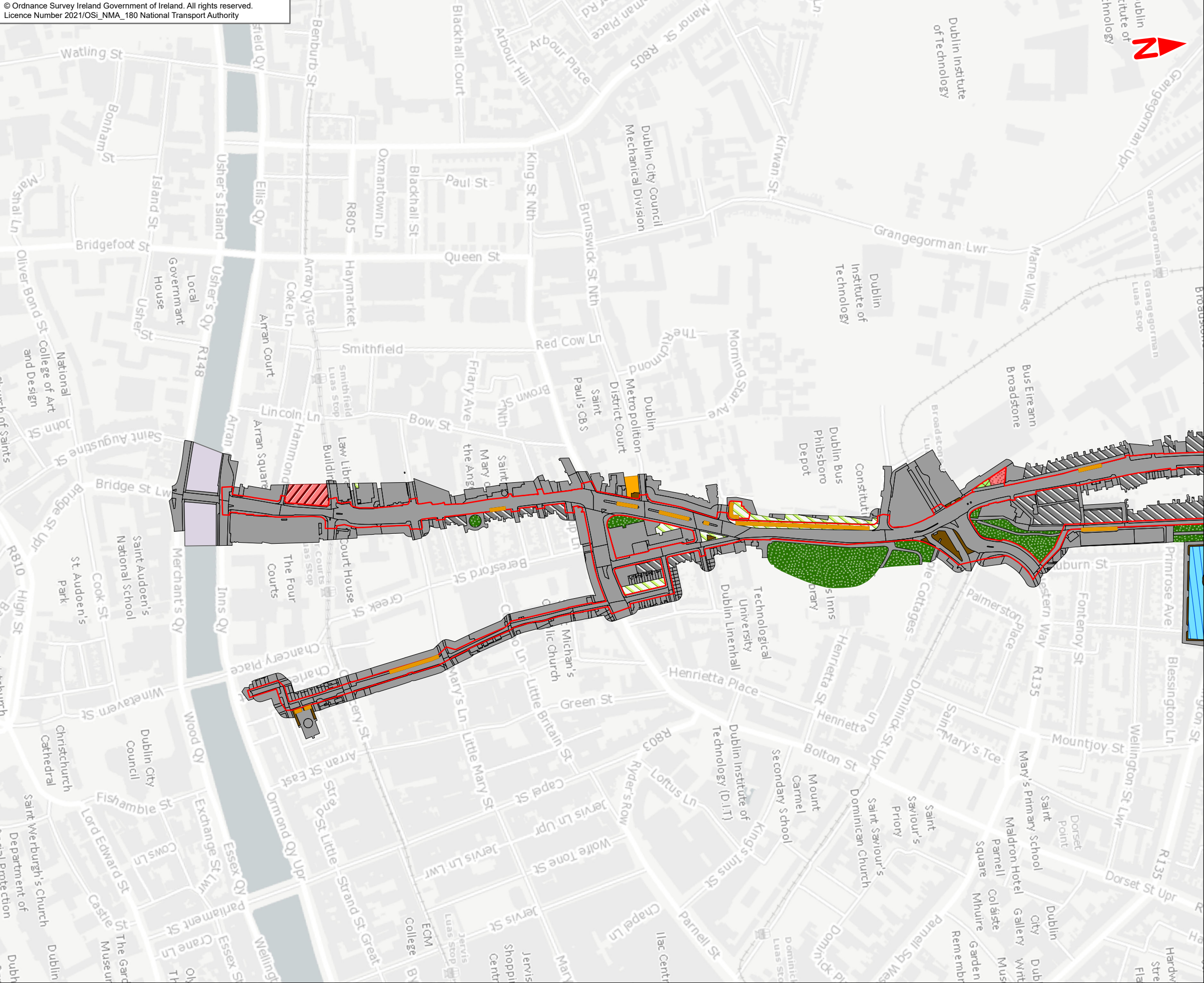























**Legend :**

 Ballymun / Finglas to City Centre  
Core Bus Corridor Scheme

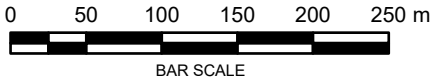
**Fossitt Habitat Types**

-  WL2
-  BC4
-  BL3
-  CW2
-  ED1
-  ED3
-  FL8
-  GA2
-  WD5
-  WL2
-  WS1

**Other Habitat Types**

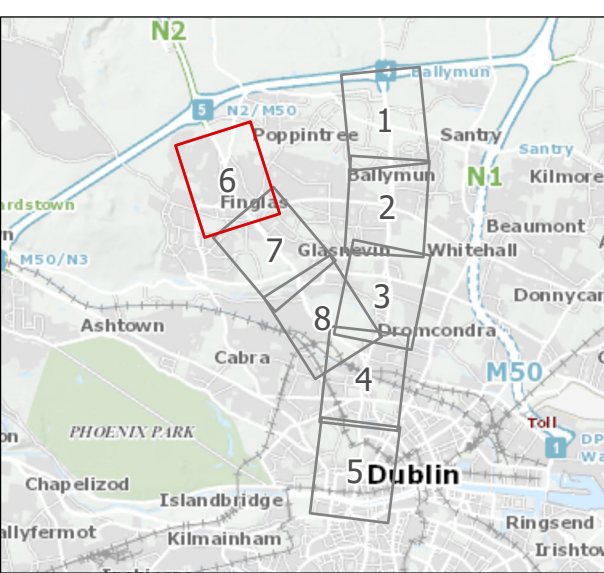
 Res

This drawing is not to be used in whole or in part other than for the intended purpose and project as defined on this drawing. Contains Irish Public Sector Data licensed under a Creative Commons Attribution 4.0 International (CC BY 4.0) licence.



<p><b>Disclaimer</b></p> <p>a. © National Transport Authority (NTA) 2021. This drawing is confidential and the copyright in it is owned by NTA. This drawing must not be either loaned, copied or otherwise reproduced in whole or in part or used for any purpose without the prior permission of NTA.</p> <p>b. This drawing is to be used for the design element identified in the title block. Other information shown is to be considered indicative only. The drawing is to be read in conjunction with all other relevant design drawings.</p> <p>c. O.S. data used for plans are printed under © Ordnance Survey Ireland Government of Ireland. All rights reserved. Licence Number 2021/OSI_NMA_180 National Transport Authority. All elevations are in metres and relate to OSI Geoid Model (OSGM15) Mean Head. All Co-ordinates are in Irish Transverse Mercator Grid (ITM) as defined by OSI active local GPS station.</p> <p>d. Information concerning the position of apparatus shown on this drawing is based on drawings supplied by the utility owners and/or the utility works contractor, whilst every care has been taken in the preparation of this drawing, positions should be taken as approximate and are intended for general guidance only and no representation is made by the NTA as to the accuracy, completeness, sufficiency or otherwise of this drawing and the position of the apparatus. The information contained herein does not purport to be comprehensive or final as the apparatus is subject to being altered and/or superceded. Recipients should not rely on this information. Any liabilities are hereby expressly disclaimed.</p> <p>e. The information contained herein has been provided by the NTA but does not purport to be comprehensive or final. Recipients should not rely on the information. Neither the NTA nor any of its directors, officers, employees, agents, stakeholders or advisers make any representation or warranty as to, or accept any liability or responsibility in relation to, the adequacy, accuracy, reasonableness or completeness of the information provided as part of this document or any matter on which the information is based (including but not limited to loss or damage arising as a result of reliance by recipients on the information or any part of it. Any liabilities are hereby expressly disclaimed.</p>										<div><div><div>Rev</div><div>Date</div><div>Drn</div><div>Chk'd</div><div>App'd</div><div>Description</div></div><div><div>M01</div><div>Aug 2022</div><div>EK</div><div>PW</div><div>DK</div><div>ISSUE FOR PHASE 4 : PLANNING</div></div></div>										<div><div><div>Client</div><div><div><div><div>NTA</div><div>Udaráis Náisiúnta Iompair</div><div>National Transport Authority</div></div></div></div></div><div><div><div>Consultant</div><div><div><div>Jacobs</div><div>ARUP</div><div>SYSTRA</div></div></div></div></div></div>										<div><div><div>Programme Title</div><div><div>BUSCONNECTS DUBLIN</div><div>CORE BUS CORRIDORS INFRASTRUCTURE WORKS</div></div></div><div><div><div>Drawing Title</div><div><div>Ballymun / Finglas to City Centre Core Bus Corridor Scheme</div><div>Figure 12.5</div><div>Habitat Survey Results - Fossitt 2000 Habitat Classification</div></div></div></div></div>									
										<div><div><div>Date</div><div>8/24/2022</div></div><div><div><div>Scale @ A3</div><div>1:5 000</div></div></div></div>										<div><div><div>Drawn</div><div>EK</div></div><div><div><div>Checked</div><div>PW</div></div></div><div><div><div>Approved</div><div>DK</div></div></div></div>																			
										<div><div><div>Project Code</div><div>BCIDE</div></div><div><div><div>Originator Code</div><div>JAC</div></div></div></div>										<div><div><div>QMS Code</div><div></div></div></div>																			
										<div><div><div>Drawing File Name</div><div>BCIDE-JAC-ENV BD-0304_XX_00-DR-GG-0205</div></div><div><div><div>Sheet Number</div><div>5 of 8</div></div></div><div><div><div>Status</div><div>A</div></div></div><div><div><div>Rev</div><div>M01</div></div></div></div>																													





**Legend :**

 Ballymun / Finglas to City Centre  
Core Bus Corridor Scheme

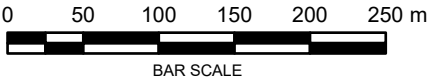
**Fossitt Habitat Types**


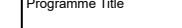


-  WL1
-  WL2
-  BL3
-  GA2
-  GS2
-  WD1
-  WD5
-  WL1
-  WL2
-  WS1
-  WS3

**Other Habitat Types**

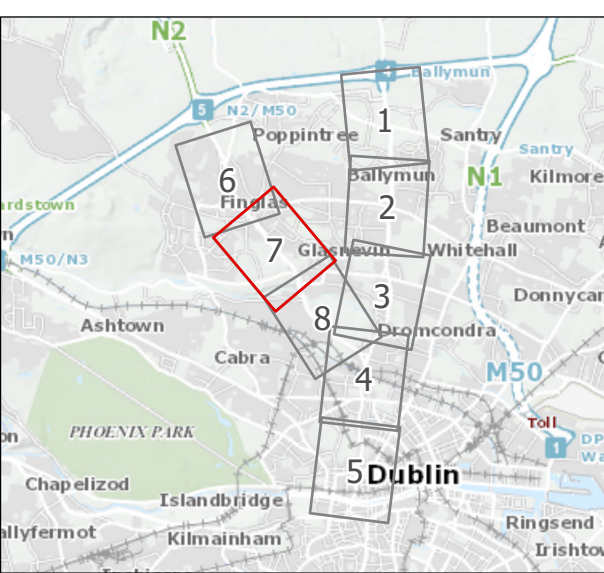
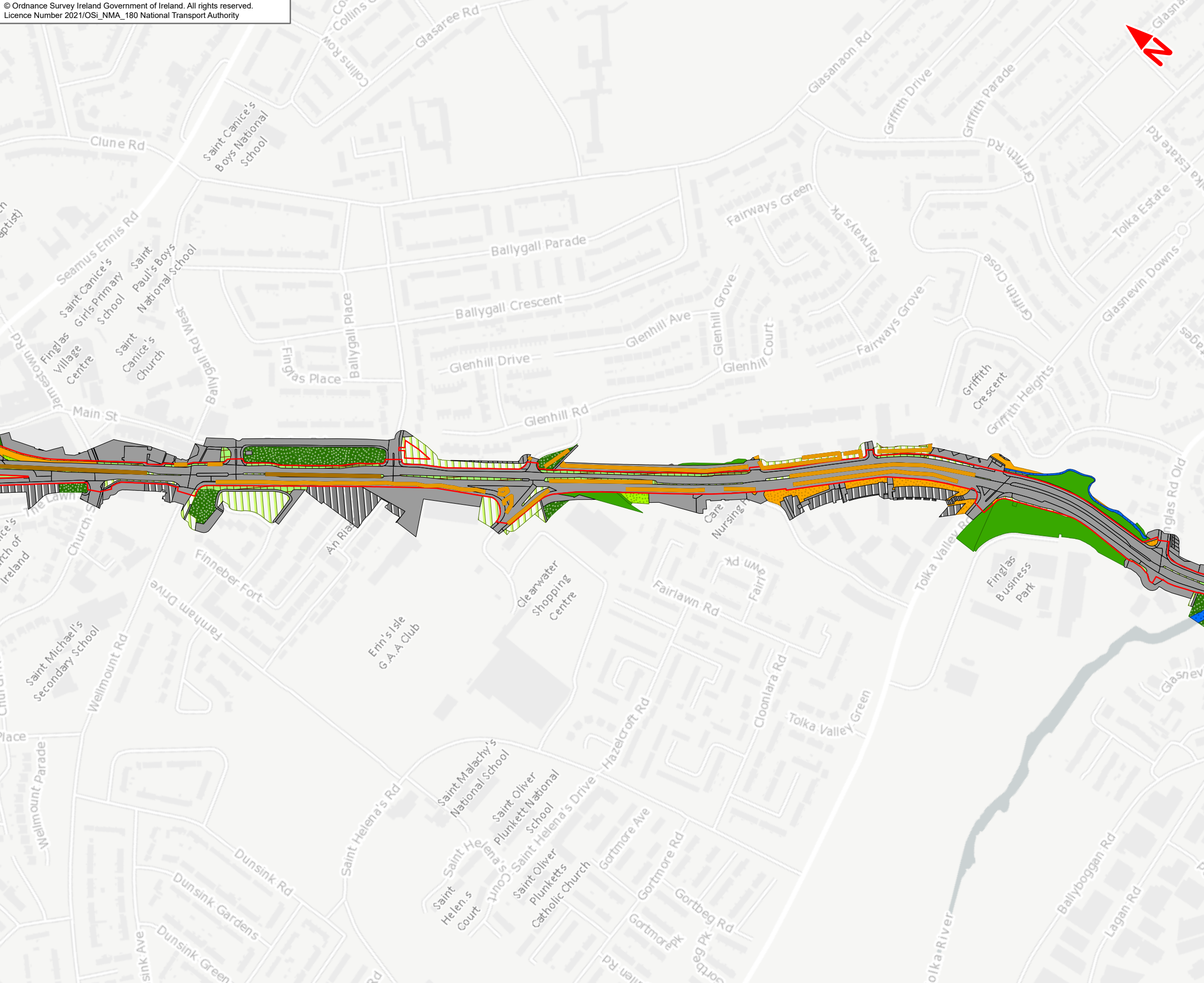
-  Res

This drawing is not to be used in whole or in part other than for the intended purpose and project as defined on this drawing. Contains Irish Public Sector Data licensed under a Creative Commons Attribution 4.0 International (CC BY 4.0) licence.



<p><b>Disclaimer</b></p> <p>a. © National Transport Authority (NTA) 2021. This drawing is confidential and the copyright in it is owned by NTA. This drawing must not be either loaned, copied or otherwise reproduced in whole or in part or used for any purpose without the prior permission of NTA.</p> <p>b. This drawing is to be used for the design element identified in the title block. Other information shown is to be considered indicative only. The drawing is to be read in conjunction with all other relevant design drawings.</p> <p>c. O.S. data used for plans are printed under © Ordnance Survey Ireland Government of Ireland. All rights reserved. Licence Number 2021/OSI_NMA_180 National Transport Authority. All elevations are in metres and relate to OSI Geoid Model (OSGM15) Mean Head. All Co-ordinates are in Irish Transverse Mercator Grid (ITM) as defined by OSI active local GPS station.</p> <p>d. Information concerning the position of apparatus shown on this drawing is based on drawings supplied by the utility owners and/or the utility works contractor, whilst every care has been taken in the preparation of this drawing, positions should be taken as approximate and are intended for general guidance only and no representation is made by the NTA as to the accuracy, completeness, sufficiency or otherwise of this drawing and the position of the apparatus. The information contained herein does not purport to be comprehensive or final as the apparatus is subject to being altered and/or superseded. Recipients should not rely on this information. Any liabilities are hereby expressly disclaimed.</p> <p>e. The information contained herein has been provided by the NTA but does not purport to be comprehensive or final. Recipients should not rely on the information. Neither the NTA nor any of its directors, officers, employees, agents, stakeholders or advisers make any representation or warranty as to, or accept any liability or responsibility in relation to, the adequacy, accuracy, reasonableness or completeness of the information provided as part of this document or any matter on which the information is based (including but not limited to loss or damage arising as a result of reliance by recipients on the information or any part of it. Any liabilities are hereby expressly disclaimed.</p>										<table><tr><th>Rev</th><th>Date</th><th>Dwn</th><th>Chk'd</th><th>App'd</th><th>Description</th></tr><tr><td>M01</td><td>Aug 2022</td><td>EK</td><td>PW</td><td>DK</td><td>ISSUE FOR PHASE 4 : PLANNING</td></tr><tr><td> </td><td> </td><td> </td><td> </td><td> </td><td> </td></tr><tr><td> </td><td> </td><td> </td><td> </td><td> </td><td> </td></tr><tr><td> </td><td> </td><td> </td><td> </td><td> </td><td> </td></tr><tr><td> </td><td> </td><td> </td><td> </td><td> </td><td> </td></tr></table>	Rev	Date	Dwn	Chk'd	App'd	Description	M01	Aug 2022	EK	PW	DK	ISSUE FOR PHASE 4 : PLANNING																									<table><tr><td colspan="2"><b>Client</b></td><td colspan="3"><b>Consultant</b></td></tr><tr><td colspan="2"> Udarás Náisiúnta Iompair National Transport Authority</td><td colspan="3">  </td></tr><tr><td>Date 8/24/2022</td><td>Scale @ A3 1:5 000</td><td>Drawn EK</td><td>Checked PW</td><td>Approved DK</td></tr><tr><td>Project Code BCIDE</td><td>Originator Code JAC</td><td colspan="3" rowspan="5">QMS Code</td></tr></table>	<b>Client</b>		<b>Consultant</b>			 Udarás Náisiúnta Iompair National Transport Authority		  			Date 8/24/2022	Scale @ A3 1:5 000	Drawn EK	Checked PW	Approved DK	Project Code BCIDE	Originator Code JAC	QMS Code			<table><tr><td colspan="5"><b>Programme Title</b></td></tr><tr><td colspan="5"><b>BUSCONNECTS DUBLIN CORE BUS CORRIDORS INFRASTRUCTURE WORKS</b></td></tr><tr><td colspan="5"><b>Drawing Title</b></td></tr><tr><td colspan="5">Ballymun / Finglas to City Centre Core Bus Corridor Scheme Figure 12.5 Habitat Survey Results - Fossitt 2000 Habitat Classification</td></tr><tr><td>Drawing File Name BCIDE-JAC-ENV BD-0304_XX_00-DR-GG-0206</td><td>Sheet Number 6 of 8</td><td>Status A</td><td>Rev M01</td><td></td></tr></table>	<b>Programme Title</b>					<b>BUSCONNECTS DUBLIN CORE BUS CORRIDORS INFRASTRUCTURE WORKS</b>					<b>Drawing Title</b>					Ballymun / Finglas to City Centre Core Bus Corridor Scheme Figure 12.5 Habitat Survey Results - Fossitt 2000 Habitat Classification					Drawing File Name BCIDE-JAC-ENV BD-0304_XX_00-DR-GG-0206	Sheet Number 6 of 8	Status A	Rev M01	
Rev	Date	Dwn	Chk'd	App'd	Description																																																																																								
M01	Aug 2022	EK	PW	DK	ISSUE FOR PHASE 4 : PLANNING																																																																																								
<b>Client</b>		<b>Consultant</b>																																																																																											
 Udarás Náisiúnta Iompair National Transport Authority		  																																																																																											
Date 8/24/2022	Scale @ A3 1:5 000	Drawn EK	Checked PW	Approved DK																																																																																									
Project Code BCIDE	Originator Code JAC	QMS Code																																																																																											
<b>Programme Title</b>																																																																																													
<b>BUSCONNECTS DUBLIN CORE BUS CORRIDORS INFRASTRUCTURE WORKS</b>																																																																																													
<b>Drawing Title</b>																																																																																													
Ballymun / Finglas to City Centre Core Bus Corridor Scheme Figure 12.5 Habitat Survey Results - Fossitt 2000 Habitat Classification																																																																																													
Drawing File Name BCIDE-JAC-ENV BD-0304_XX_00-DR-GG-0206	Sheet Number 6 of 8	Status A	Rev M01																																																																																										





**Legend :**

 Ballymun / Finglas to City Centre  
Core Bus Corridor Scheme

**Fossitt Habitat Types**

-  WL1
-  WL2
-  BL3
-  ED5
-  FW2
-  GA2
-  GS2
-  WD1
-  WD5
-  WL1
-  WL2
-  WS1
-  WS3

**Other Habitat Types**

-  Res

This drawing is not to be used in whole or in part other than for the intended purpose and project as defined on this drawing. Contains Irish Public Sector Data licensed under a Creative Commons Attribution 4.0 International (CC BY 4.0) licence.



<div>Disclaimer</div> <div><div><div>a. © National Transport Authority (NTA) 2021. This drawing is confidential and the copyright in it is owned by NTA. This drawing must not be either loaned, copied or otherwise reproduced in whole or in part or used for any purpose without the prior permission of NTA.</div><div>b. This drawing is to be used for the design element identified in the titleblock. Other information shown is to be considered indicative only. The drawing is to be read in conjunction with all other relevant design drawings.</div><div>c. O.S. data used for plans are printed under © Ordnance Survey Ireland Government of Ireland. All rights reserved. Licence Number 2021/OSi_NMA_180 National Transport Authority. All elevations are in metres and relate to OSi Geoid Model (OSGM15) Mean Head. All Co-ordinates are in Irish Transverse Mercator Grid (ITM) as defined by OSi active local GPS station.</div><div>d. Information concerning the position of apparatus shown on this drawing is based on drawings supplied by the utility owners and/or the utility works contractor, whilst every care has been taken in the preparation of this drawing, positions should be taken as approximate and are intended for general guidance only and no representation is made by the NTA as to the accuracy, completeness, sufficiency or otherwise of this drawing and the position of the apparatus. The information contained herein does not purport to be comprehensive or final as the apparatus is subject to being altered and/or superceded. Recipients should not rely on this information. Any liabilities are hereby expressly disclaimed.</div><div>e. The information contained herein has been provided by the NTA but does not purport to be comprehensive or final. Recipients should not rely on the information. Neither the NTA nor any of its directors, officers, employees, agents, stakeholders or advisers make any representation or warranty as to, or accept any liability or responsibility in relation to, the adequacy, accuracy, reasonableness or completeness of the information provided as part of this document or any matter on which the information is based (including but not limited to loss or damage arising as a result of reliance by recipients on the information or any part of it. Any liabilities are hereby expressly disclaimed.</div></div></div> <div><div><div><div><div><div></div><div>Project Ireland 2040</div><div>Building Ireland's Future</div></div></div></div></div></div> <div><div>Rev</div><div>Date</div><div>Dwn</div><div>Chk'd</div><div>App'd</div><div>Description</div></div> <div><div>M01</div><div>Aug 2022</div><div>EK</div><div>PW</div><div>DK</div><div>ISSUE FOR PHASE 4 : PLANNING</div></div> <div><div>Client</div><div>NTA</div><div>Udarás Náisiúnta Iompair</div><div>National Transport Authority</div></div> <div><div>Consultant</div><div>Jacobs</div><div>ARUP</div><div>SYSTRA</div></div> <div><div>Programme Title</div><div>BUSCONNECTS DUBLIN</div><div>CORE BUS CORRIDORS INFRASTRUCTURE WORKS</div></div> <div><div>Drawing Title</div><div>Ballymun / Finglas to City Centre Core Bus Corridor Scheme</div><div>Figure 12.5</div><div>Habitat Survey Results - Fossitt 2000 Habitat Classification</div></div> <div><div>Date</div><div>8/24/2022</div><div>Scale @ A3</div><div>1:5 000</div></div> <div><div>Project Code</div><div>BCIDE</div><div>Originator Code</div><div>JAC</div></div> <div><div>QMS Code</div><div></div></div> <div><div>Drawing File Name</div><div>BCIDE-JAC-ENV BD-0304_XX_00-DR-GG-0207</div><div>Sheet Number</div><div>7 of 8</div><div>Status</div><div>A</div><div>Rev</div><div>M01</div></div>									
--	--	--	--	--	--	--	--	--	--









## 12.6

### Non-Native Invasive Plant Species Survey Results









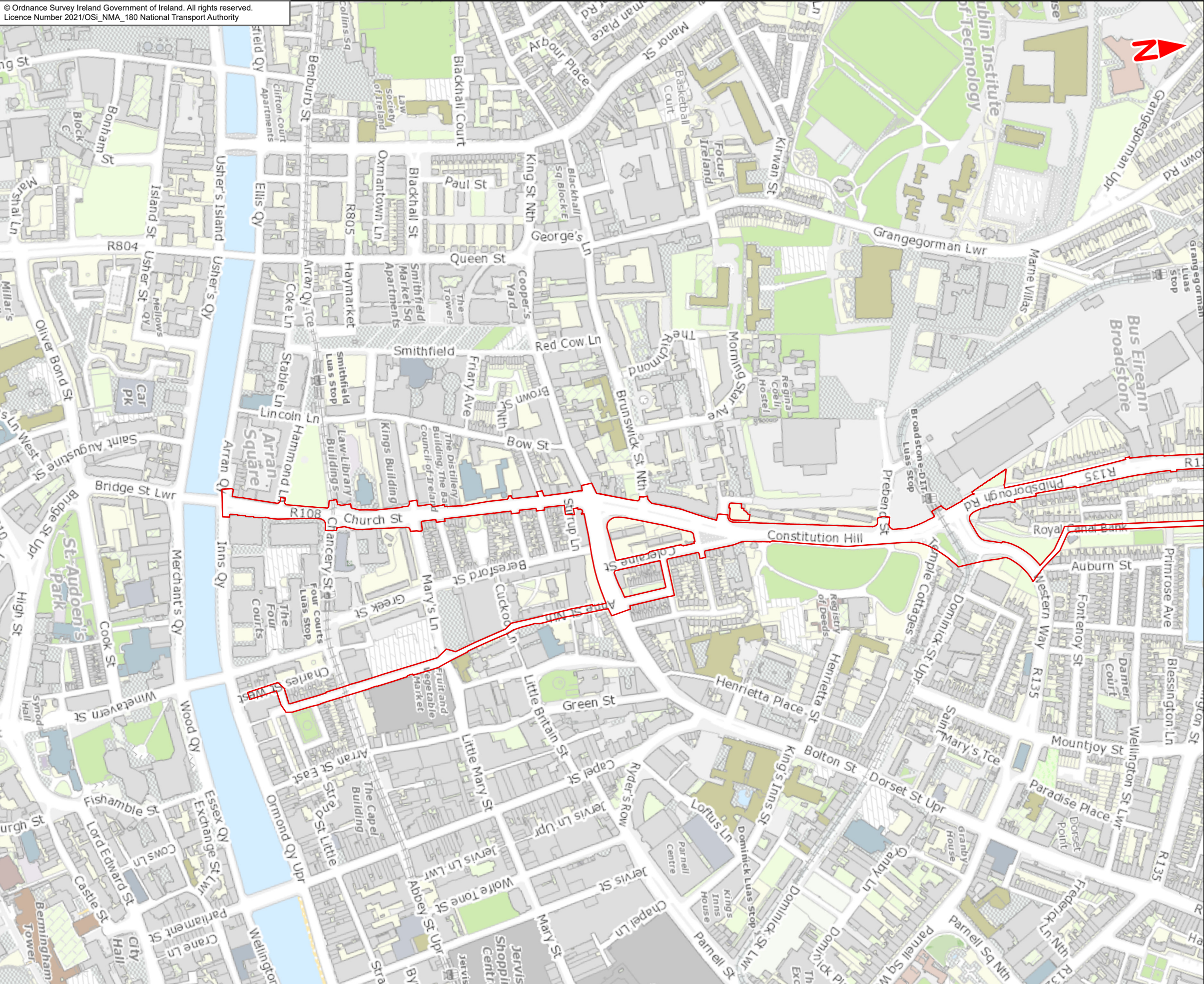












**Legend :**

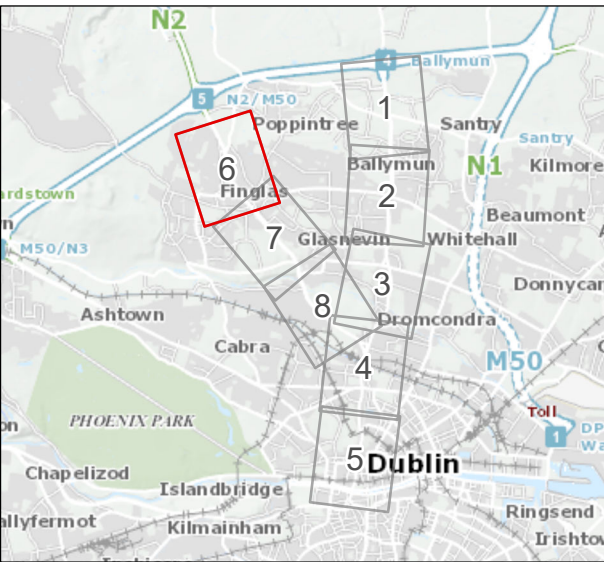
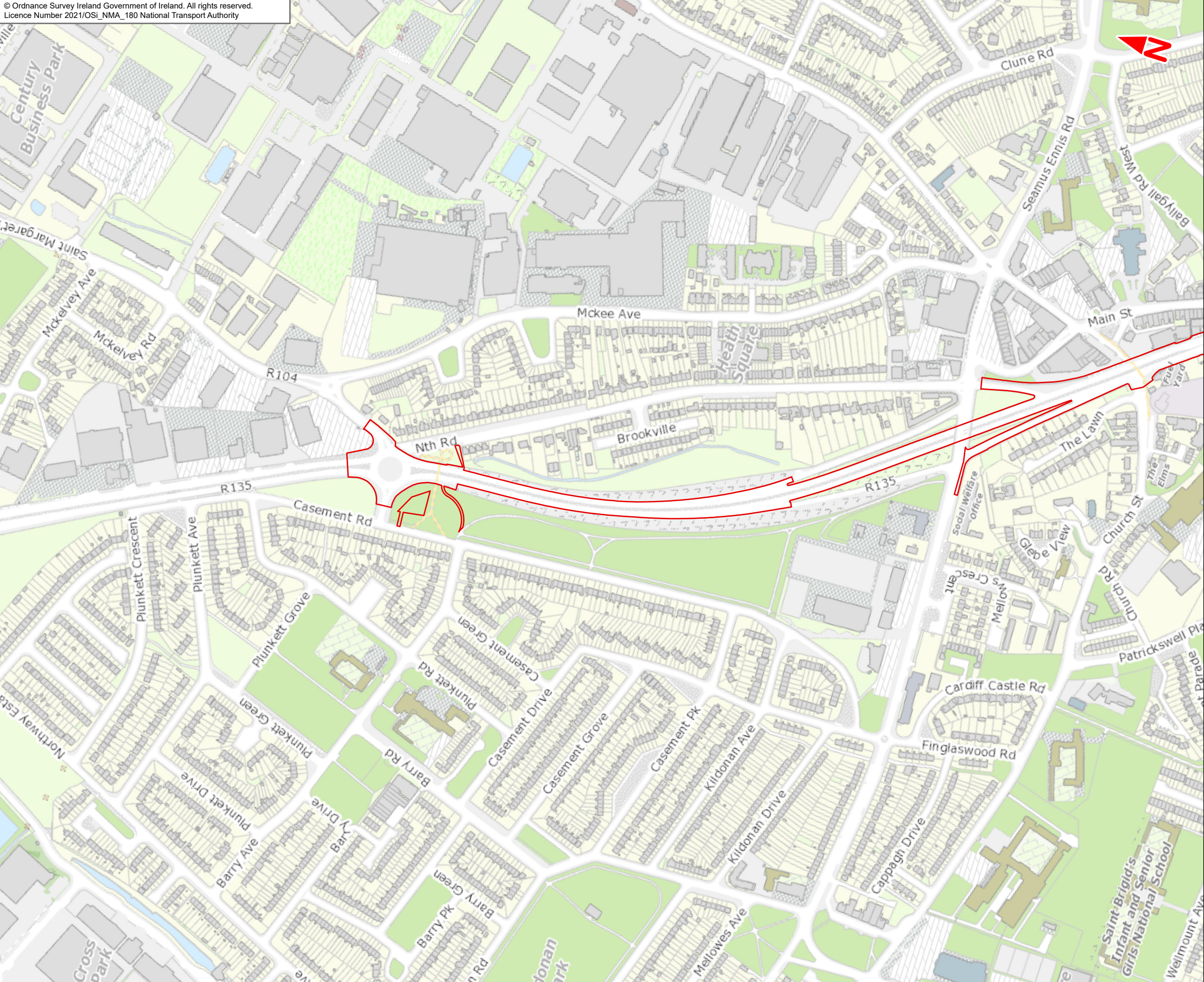
Ballymun / Finglas to City Centre  
Core Bus Corridor Scheme

Contains Irish Public Sector Data licensed under a Creative Commons Attribution 4.0 International (CC BY 4.0) licence



<p><small>Disclaimer</small></p> <p>a. © National Transport Authority (NTA) 2021. This drawing is confidential and the copyright in it is owned by NTA. This drawing must not be either loaned, copied or otherwise reproduced in whole or in part or used for any purpose without the prior permission of NTA.</p> <p>b. This drawing is to be used for the design element identified in the title block. Other information shown is to be considered indicative only. The drawing is to be read in conjunction with all other relevant design drawings.</p> <p>c. O.S. data used for plans are printed under © Ordnance Survey Ireland Government of Ireland. All rights reserved. Licence Number 2021/OSI_NMA_180 National Transport Authority. All elevations are in metres and relate to OSI Geoid Model (OSGM15) Main Head. All Co-ordinates are in Irish Transverse Mercator Grid (ITM) as defined by OSI active local GPS station.</p> <p>d. Information concerning the position of apparatus shown on this drawing is based on drawings supplied by the utility owners and/or the utility works contractor, whilst every care has been taken in the preparation of this drawing, positions should be taken as approximate and are intended for general guidance only and no representation is made by the NTA as to the accuracy, completeness, sufficiency or otherwise of this drawing and the position of the apparatus. The information contained herein does not purport to be comprehensive or final as the apparatus is subject to being altered and/or superseded. Recipients should not rely on this information. Any liabilities are hereby expressly disclaimed.</p> <p>e. The information contained herein has been provided by the NTA but does not purport to be comprehensive or final. Recipients should not rely on the information. Neither the NTA nor any of its directors, officers, employees, agents, stakeholders or advisers make any representation or warranty as to, or accept any liability or responsibility in relation to, the adequacy, accuracy, reasonableness or completeness of the information provided as part of this document or any matter on which the information is based (including but not limited to loss or damage arising as a result of reliance by recipients on the information or any part of it. Any liabilities are hereby expressly disclaimed.</p>				<table><tr><th>Rev</th><th>Date</th><th>Dwn</th><th>Chk'd</th><th>App'd</th><th>Description</th></tr><tr><td>M01</td><td>Aug 2022</td><td>EK</td><td>PW</td><td>DK</td><td>ISSUE FOR PHASE 4 : PLANNING</td></tr><tr><td> </td><td> </td><td> </td><td> </td><td> </td><td> </td></tr><tr><td> </td><td> </td><td> </td><td> </td><td> </td><td> </td></tr><tr><td> </td><td> </td><td> </td><td> </td><td> </td><td> </td></tr></table>	Rev	Date	Dwn	Chk'd	App'd	Description	M01	Aug 2022	EK	PW	DK	ISSUE FOR PHASE 4 : PLANNING																			<div><p>Udarás Náisiúnta Iompair National Transport Authority</p></div> <div></div>	<table><tr><td colspan="4"><b>Programme Title</b></td></tr><tr><td colspan="4">BUSCONNECTS DUBLIN</td></tr><tr><td colspan="4">CORE BUS CORRIDORS INFRASTRUCTURE WORKS</td></tr><tr><td colspan="4"><b>Drawing Title</b></td></tr><tr><td colspan="4">Ballymun / Finglas to City Centre Core Bus Corridor Scheme</td></tr><tr><td colspan="4">Figure 12.6</td></tr><tr><td colspan="4">Non-Native Invasive Alien Plant Species Survey Results</td></tr><tr><td colspan="2"><b>Drawing File Name</b></td><td><b>Sheet Number</b></td><td><b>Status</b></td><td><b>Rev</b></td></tr><tr><td colspan="2">BCIDE-JAC-ENV BD-0304_XX_00-DR-GG-0705</td><td>5 of 8</td><td>A</td><td>M01</td></tr></table>	<b>Programme Title</b>				BUSCONNECTS DUBLIN				CORE BUS CORRIDORS INFRASTRUCTURE WORKS				<b>Drawing Title</b>				Ballymun / Finglas to City Centre Core Bus Corridor Scheme				Figure 12.6				Non-Native Invasive Alien Plant Species Survey Results				<b>Drawing File Name</b>		<b>Sheet Number</b>	<b>Status</b>	<b>Rev</b>	BCIDE-JAC-ENV BD-0304_XX_00-DR-GG-0705		5 of 8	A	M01
Rev	Date	Dwn	Chk'd	App'd	Description																																																																					
M01	Aug 2022	EK	PW	DK	ISSUE FOR PHASE 4 : PLANNING																																																																					
<b>Programme Title</b>																																																																										
BUSCONNECTS DUBLIN																																																																										
CORE BUS CORRIDORS INFRASTRUCTURE WORKS																																																																										
<b>Drawing Title</b>																																																																										
Ballymun / Finglas to City Centre Core Bus Corridor Scheme																																																																										
Figure 12.6																																																																										
Non-Native Invasive Alien Plant Species Survey Results																																																																										
<b>Drawing File Name</b>		<b>Sheet Number</b>	<b>Status</b>	<b>Rev</b>																																																																						
BCIDE-JAC-ENV BD-0304_XX_00-DR-GG-0705		5 of 8	A	M01																																																																						

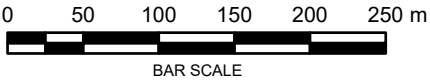




**Legend :**

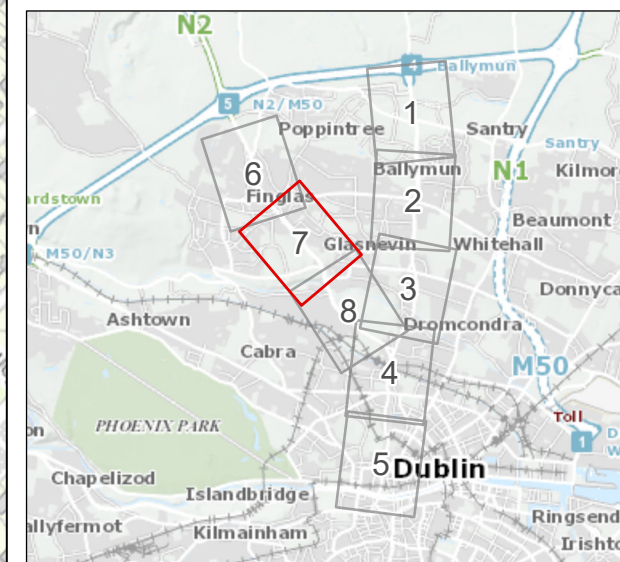
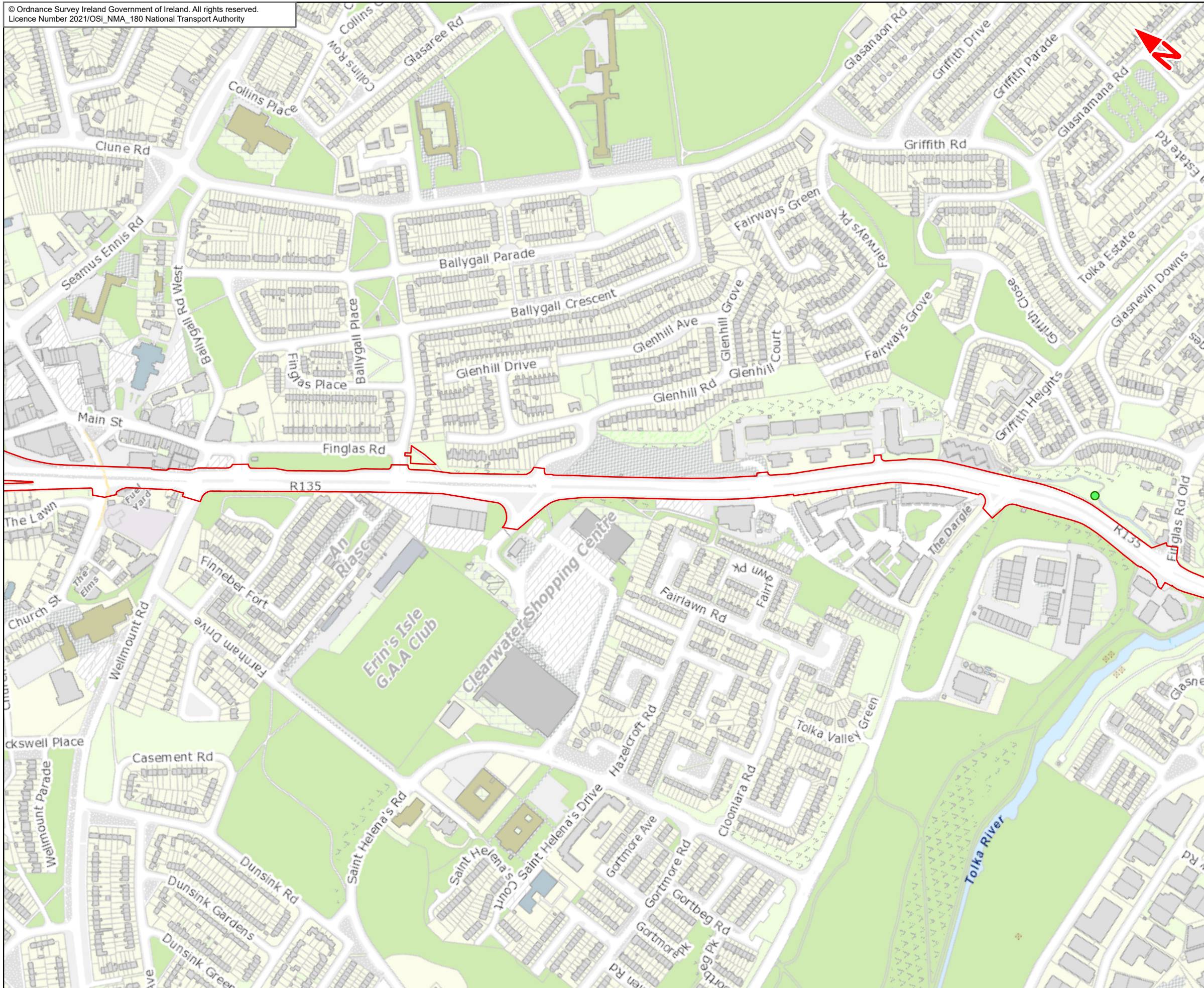
Ballymun / Finglas to City Centre  
Core Bus Corridor Scheme

Contains Irish Public Sector Data licensed under a Creative Commons Attribution 4.0 International (CC BY 4.0) licence



<p><b>Disclaimer</b></p> <p>a. © National Transport Authority (NTA) 2021. This drawing is confidential and the copyright in it is owned by NTA. This drawing must not be either loaned, copied or otherwise reproduced in whole or in part or used for any purpose without the prior permission of NTA.</p> <p>b. This drawing is to be used for the design element identified in the title block. Other information shown is to be considered indicative only. The drawing is to be read in conjunction with all other relevant design drawings.</p> <p>c. O.S. data used for plans are printed under © Ordnance Survey Ireland Government of Ireland. All rights reserved. Licence Number 2021/OSI_NMA_180 National Transport Authority. All elevations are in metres and relate to OSI Geoid Model (OSGM15) Mean Head. All Co-ordinates are in Irish Transverse Mercator Grid (ITM) as defined by OSI active local GPS station.</p> <p>d. Information concerning the position of apparatus shown on this drawing is based on drawings supplied by the utility owners and/or the utility works contractor, whilst every care has been taken in the preparation of this drawing, positions should be taken as approximate and are intended for general guidance only and no representation is made by the NTA as to the accuracy, completeness, sufficiency or otherwise of this drawing and the position of the apparatus. The information contained herein does not purport to be comprehensive or final as the apparatus is subject to being altered and/or superceded. Recipients should not rely on this information. Any liabilities are hereby expressly disclaimed.</p> <p>e. The information contained herein has been provided by the NTA but does not purport to be comprehensive or final. Recipients should not rely on the information. Neither the NTA nor any of its directors, officers, employees, agents, stakeholders or advisers make any representation or warranty as to, or accept any liability or responsibility in relation to, the adequacy, accuracy, reasonableness or completeness of the information provided as part of this document or any matter on which the information is based (including but not limited to loss or damage arising as a result of reliance by recipients on the information or any part of it. Any liabilities are hereby expressly disclaimed.</p>										<table><tr><th>Rev</th><th>Date</th><th>Dwn</th><th>Chk'd</th><th>App'd</th><th>Description</th></tr><tr><td>M01</td><td>Aug 2022</td><td>EK</td><td>PW</td><td>DK</td><td>ISSUE FOR PHASE 4 : PLANNING</td></tr><tr><td> </td><td> </td><td> </td><td> </td><td> </td><td> </td></tr><tr><td> </td><td> </td><td> </td><td> </td><td> </td><td> </td></tr><tr><td> </td><td> </td><td> </td><td> </td><td> </td><td> </td></tr></table>					Rev	Date	Dwn	Chk'd	App'd	Description	M01	Aug 2022	EK	PW	DK	ISSUE FOR PHASE 4 : PLANNING																			<table><tr><td colspan="2"><b>Client</b></td><td colspan="2"><b>Consultant</b></td></tr><tr><td colspan="2"> Udarás Náisiúnta Iompair National Transport Authority</td><td colspan="2"></td></tr><tr><td>Date 8/24/2022</td><td>Scale @ A3 1:5 000</td><td>Drawn EK</td><td>Checked PW</td></tr><tr><td>Project Code BCIDE</td><td>Originator Code JAC</td><td colspan="2">Approved DK</td></tr><tr><td colspan="2">QMS Code</td><td colspan="2" rowspan="5"> </td></tr></table>					<b>Client</b>		<b>Consultant</b>		 Udarás Náisiúnta Iompair National Transport Authority				Date 8/24/2022	Scale @ A3 1:5 000	Drawn EK	Checked PW	Project Code BCIDE	Originator Code JAC	Approved DK		QMS Code				<table><tr><td colspan="4"><b>Programme Title</b></td></tr><tr><td colspan="4"><b>BUSCONNECTS DUBLIN CORE BUS CORRIDORS INFRASTRUCTURE WORKS</b></td></tr><tr><td colspan="4"><b>Drawing Title</b></td></tr><tr><td colspan="4">Ballymun / Finglas to City Centre Core Bus Corridor Scheme Figure 12.6 Non-Native Invasive Alien Plant Species Survey Results</td></tr><tr><td colspan="2"><b>Drawing File Name</b></td><td><b>Sheet Number</b></td><td><b>Status</b></td></tr><tr><td colspan="2">BCIDE-JAC-ENV BD-0304_XX_00-DR-GG-0706</td><td>6 of 8</td><td>A</td></tr><tr><td colspan="2"> </td><td><b>Rev</b></td><td><b>M01</b></td></tr></table>					<b>Programme Title</b>				<b>BUSCONNECTS DUBLIN CORE BUS CORRIDORS INFRASTRUCTURE WORKS</b>				<b>Drawing Title</b>				Ballymun / Finglas to City Centre Core Bus Corridor Scheme Figure 12.6 Non-Native Invasive Alien Plant Species Survey Results				<b>Drawing File Name</b>		<b>Sheet Number</b>	<b>Status</b>	BCIDE-JAC-ENV BD-0304_XX_00-DR-GG-0706		6 of 8	A			<b>Rev</b>	<b>M01</b>
Rev	Date	Dwn	Chk'd	App'd	Description																																																																																																	
M01	Aug 2022	EK	PW	DK	ISSUE FOR PHASE 4 : PLANNING																																																																																																	
<b>Client</b>		<b>Consultant</b>																																																																																																				
 Udarás Náisiúnta Iompair National Transport Authority																																																																																																						
Date 8/24/2022	Scale @ A3 1:5 000	Drawn EK	Checked PW																																																																																																			
Project Code BCIDE	Originator Code JAC	Approved DK																																																																																																				
QMS Code																																																																																																						
<b>Programme Title</b>																																																																																																						
<b>BUSCONNECTS DUBLIN CORE BUS CORRIDORS INFRASTRUCTURE WORKS</b>																																																																																																						
<b>Drawing Title</b>																																																																																																						
Ballymun / Finglas to City Centre Core Bus Corridor Scheme Figure 12.6 Non-Native Invasive Alien Plant Species Survey Results																																																																																																						
<b>Drawing File Name</b>		<b>Sheet Number</b>	<b>Status</b>																																																																																																			
BCIDE-JAC-ENV BD-0304_XX_00-DR-GG-0706		6 of 8	A																																																																																																			
		<b>Rev</b>	<b>M01</b>																																																																																																			





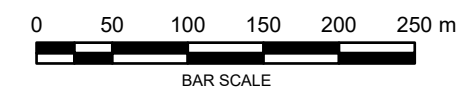
**Legend :**

 Ballymun / Finglas to City Centre  
Core Bus Corridor Scheme

## Species Name

- *Heracleum mantegazzianum*

Contains Irish Public Sector Data licensed under a Creative Commons Attribution 4.0 International (CC BY 4.0) licence



**Disclaimer**


- a. © National Transport Authority (NTA) 2021. This drawing is confidential and the copyright in it is owned by NTA. This drawing must not be either loaned, copied or otherwise reproduced in whole or in part or used for any purpose without the prior permission of NTA.
- b. This drawing is to be used for the design element identified in the titlebox. Other information shown is to be considered indicative only. The drawing is to be read in conjunction with all other relevant design drawings.
- c. © S. data used for plans are printed under © Ordnance Survey Ireland Government of Ireland. All rights reserved. Licence Number 2021/OSI\_NMA\_180 National Transport Authority. All elevations are in metres and relate to OSI Geoid Model (OSGM15) Mean Height. All Co-ordinates are in Irish

Transverse Mercator Grid (ITM) as defined by OSI active local GPS station.

Information concerning the position of apparatus shown on this drawing is based on drawings supplied by the utility owners and/or the utility works contractor, whilst every care has been taken in the preparation of this drawing, positions should be taken as approximate and are intended for general guidance only and no representation is made by the NTA as to the accuracy, completeness, sufficiency or otherwise of this drawing and the position of the apparatus. The information contained herein does not purport to be comprehensive or final as the apparatus is subject to being altered and/or superceded. Recipients should not rely on this information. Any liabilities are hereby expressly disclaimed.

e. The information contained herein has been provided by the NTA but does not support to be comprehensive or final. Recipients should not rely on the information. Neither the NTA nor any of its directors, officers, employees, agents, stakeholders or advisers make any representation or warranty as to, or accept any liability or responsibility in relation to, the adequacy, accuracy, reasonableness or completeness of the information provided as part of this document or any matter on which the information is based (including but not limited to loss or damage arising as a result of reliance by recipients on the information or any part of it). Any liabilities are hereby expressly disclaimed.

[illegible]

Client  <b>NTA</b> Údarás Náisiúnta Iompair National Transport Authority	
Date 8/24/2022	Scale @ A3 1:5 000
Project Code 2025	Originator Code 100

Consultant		
<b>Jacobs</b> <b>ARUP SYSTRA</b>		
Drawn EK	Checked PW	Approved DK
QMS Code		

Programme Title	<b>BUSCONNECTS DUBLIN CORE BUS CORRIDORS INFRASTRUCTURE WORKS</b>		
Drawing Title	Ballymun / Finglas to City Centre Core Bus Corridor Scheme Figure 12.6 Non-Native Invasive Alien Plant Species Survey Results		
Drawing File Name	C:\Users\jrb\AppData\Local\Microsoft\Windows\Temporary Internet Files\Content.IE5\QJGK9H7D\BUSCONNECTS DUBLIN CORE BUS CORRIDORS INFRASTRUCTURE WORKS	Sheet Number	Status
Rev	01		







## 12.7.1

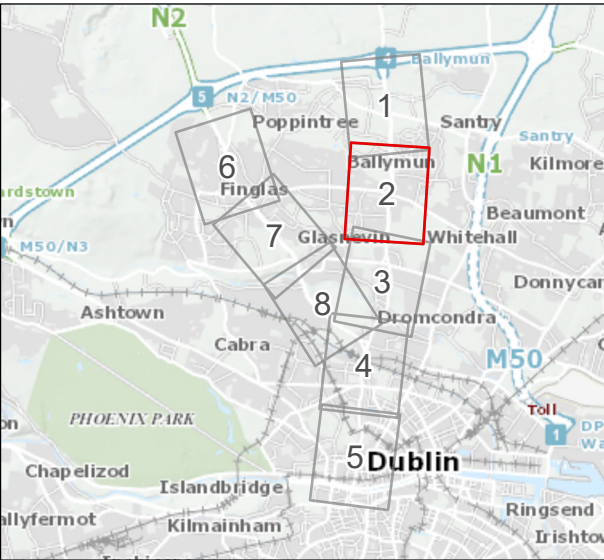
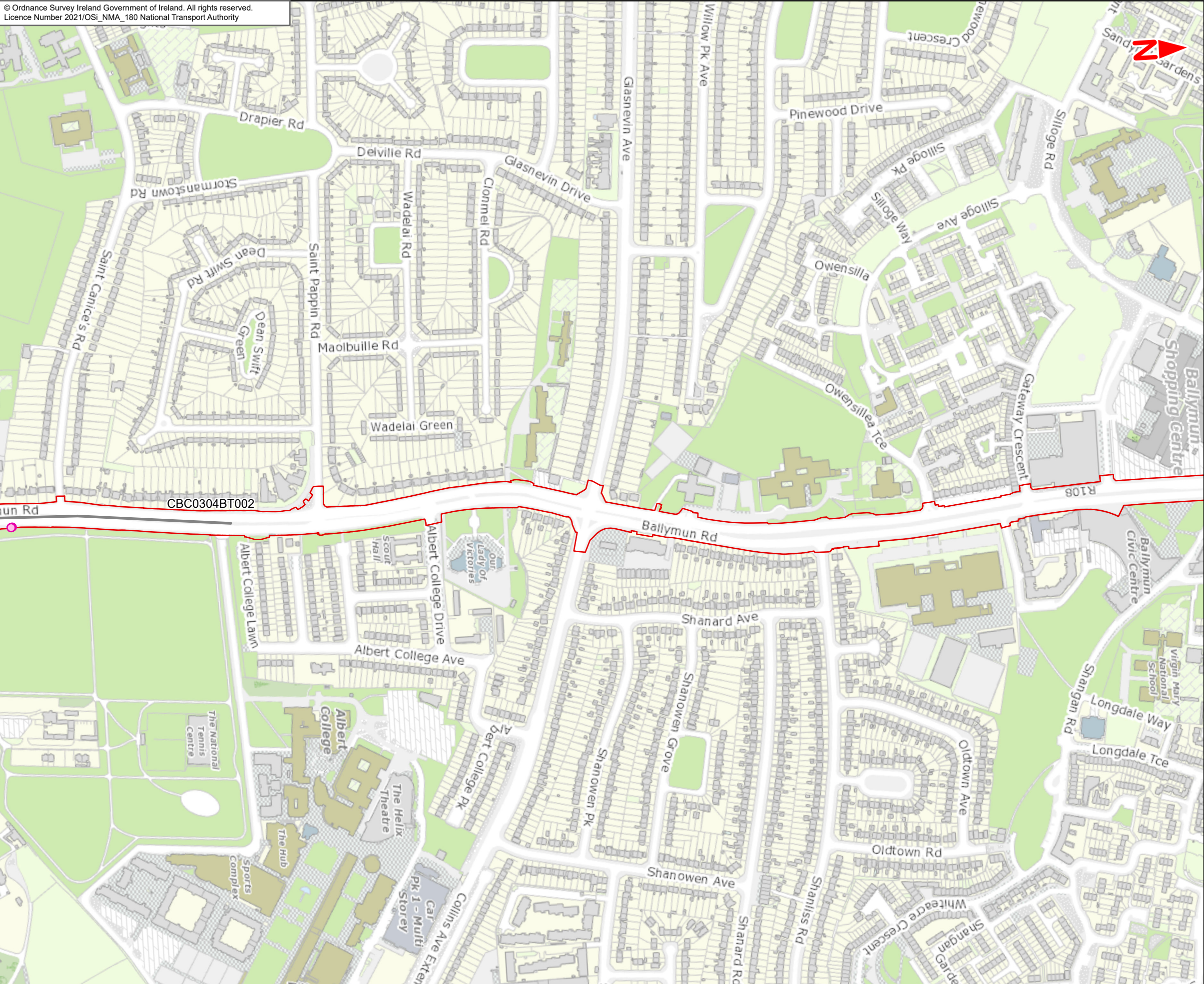
### Bat Survey Results: Bat Activity Survey Results











**Legend :**

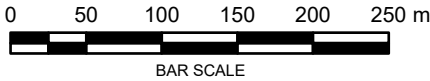
 Ballymun / Finglas to City Centre  
Core Bus Corridor Scheme

 Bat Survey Transects

**Bat Species**

 *Pipistrellus pipistrellus*

This drawing is not to be used in whole or in part other than for the intended purpose and project as defined on this drawing. Contains Irish Public Sector Data licensed under a Creative Commons Attribution 4.0 International (CC BY 4.0) licence.



**Disclaimer**  
a. © National Transport Authority (NTA) 2021. This drawing is confidential and the copyright in it is owned by NTA. This drawing may not be reproduced, copied or otherwise used in whole or in part or for any purpose without the prior permission of NTA.  
b. This drawing is to be used for the design element identified in the title block. Other information shown is to be considered indicative only. The drawing is to be read in conjunction with all other relevant design drawings.  
c. O.S. data used for plans are printed under © Ordnance Survey Ireland Government of Ireland. All rights reserved. Licence Number 2021/OSi\_NMA\_180 National Transport Authority. All elevations are in metres and relate to OSi Geoid Model (OSGM15) Mean Head. All Co-ordinates are in Irish

Transverse Mercator Grid (ITM) as defined by OSi active local GPS station.  
d. Information concerning the position of apparatus shown on this drawing is based on drawings supplied by the utility owners and/or the utility works contractor, whilst every care has been taken in the preparation of this drawing, positions should be taken as approximate and are intended for general guidance only and no representation is made by the NTA as to the accuracy, completeness, sufficiency or otherwise of this drawing and the position of the apparatus. The information contained herein does not purport to be comprehensive or final as the apparatus is subject to being altered and/or superceded. Recipients should not rely on this information. Any liabilities are hereby expressly disclaimed.

e. The information contained herein has been provided by the NTA but does not purport to be comprehensive or final. Recipients should not rely on the information. Neither the NTA nor any of its directors, officers, employees, agents, stakeholders or advisers make any representation or warranty as to, or accept any liability or responsibility in relation to, the adequacy, accuracy, reasonableness or completeness of the information provided as part of this document or any matter on which the information is based (including but not limited to loss or damage arising as a result of reliance by recipients on the information or any part of it). Any liabilities are hereby expressly disclaimed.



Rev	Date	Dwn	Chk'd	App'd	Description
M01	Aug 2022	EK	PW	DK	ISSUE FOR PHASE 4 : PLANNING

Client  
**NTA**  
Udarás Náisiúnta Iompair  
National Transport Authority

Date  
8/25/2022  
Project Code  
BCIDE

Scale @ A3  
1:5 000  
Originator Code  
JAC

Consultant  
**Jacobs ARUP SYSTRA**

Drawn  
EK  
Checked  
PW  
Approved  
DK  
QMS Code

Programme Title  
**BUSCONNECTS DUBLIN  
CORE BUS CORRIDORS INFRASTRUCTURE WORKS**

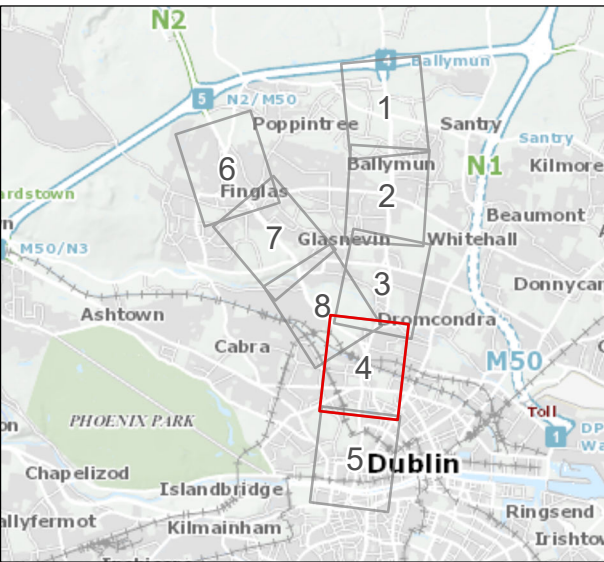
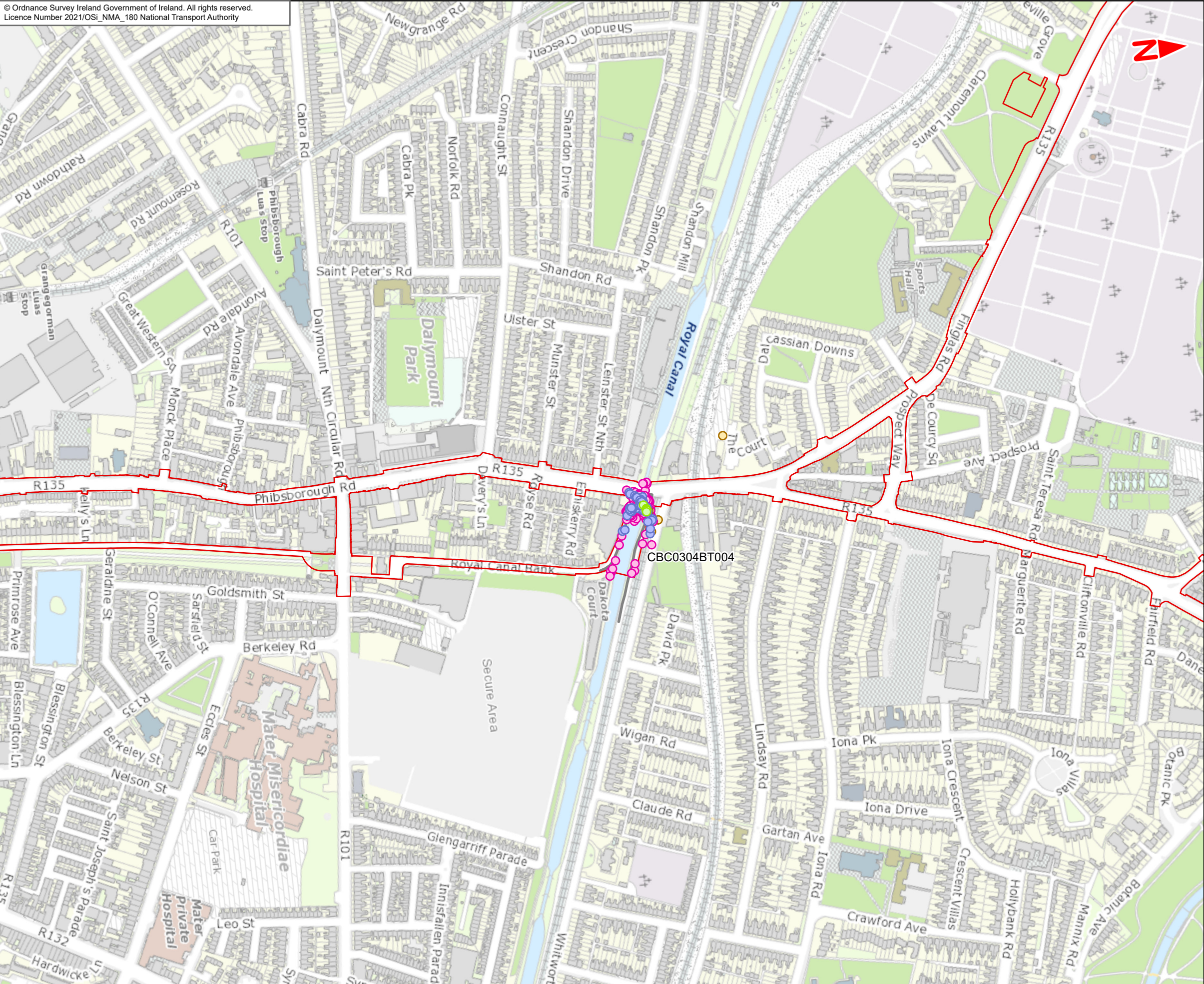
Drawing Title  
Ballymun / Finglas to City Centre Core Bus Corridor Scheme  
Figure 12.7.1  
Bat Survey Results: Bat Activity Survey Results

Drawing File Name BCIDE-JAC-ENV BD-0304_XX_00-DR-GG-0402	Sheet Number 2 of 9	Status A	Rev M01
---	------------------------	-------------	------------









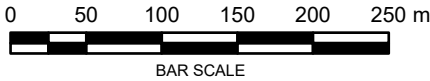
**Legend :**




- Ballymun / Finglas to City Centre Core Bus Corridor Scheme
- Bat Survey Transects

**Bat Species**

- *Myotis* sp.
- *Nyctalus leisleri*
- *Pipistrellus nathusii*
- *Pipistrellus pipistrellus*
- *Pipistrellus pygmaeus*

This drawing is not to be used in whole or in part other than for the intended purpose and project as defined on this drawing. Contains Irish Public Sector Data licensed under a Creative Commons Attribution 4.0 International (CC BY 4.0) licence.



<p><small>Disclaimer</small></p> <p>a. © National Transport Authority (NTA) 2021. This drawing is confidential and the copyright in it is owned by NTA. This drawing must not be either loaned, copied or otherwise reproduced in whole or in part or used for any purpose without the prior permission of NTA.</p> <p>b. This drawing is to be used for the design element identified in the title block. Other information shown is to be considered indicative only. The drawing is to be read in conjunction with all other relevant design drawings.</p> <p>c. O.S. data used for plans are printed under © Ordnance Survey Ireland Government of Ireland. All rights reserved. Licence Number 2021/OSI_NMA_180 National Transport Authority. All elevations are in metres and relate to OSI Geoid Model (OSGM15) Mean Head. All Co-ordinates are in Irish Transverse Mercator Grid (ITM) as defined by OSI active local GPS station.</p> <p>d. Information concerning the position of apparatus shown on this drawing is based on drawings supplied by the utility owners and/or the utility works contractor, whilst every care has been taken in the preparation of this drawing, positions should be taken as approximate and are intended for general guidance only and no representation is made by the NTA as to the accuracy, completeness, sufficiency or otherwise of this drawing and the position of the apparatus. The information contained herein does not purport to be comprehensive or final as the apparatus is subject to being altered and/or superceded. Recipients should not rely on this information. Any liabilities are hereby expressly disclaimed.</p> <p>e. The information contained herein has been provided by the NTA but does not purport to be comprehensive or final. Recipients should not rely on the information. Neither the NTA nor any of its directors, officers, employees, agents, stakeholders or advisers make any representation or warranty as to, or accept any liability or responsibility in relation to, the adequacy, accuracy, reasonableness or completeness of the information provided as part of this document or any matter on which the information is based (including but not limited to loss or damage arising as a result of reliance by recipients on the information or any part of it. Any liabilities are hereby expressly disclaimed.</p>										<table><tr><th>Rev</th><th>Date</th><th>Dwn</th><th>Chk'd</th><th>App'd</th><th>Description</th></tr><tr><td>M01</td><td>Aug 2022</td><td>EK</td><td>PW</td><td>DK</td><td>ISSUE FOR PHASE 4 : PLANNING</td></tr><tr><td> </td><td> </td><td> </td><td> </td><td> </td><td> </td></tr><tr><td> </td><td> </td><td> </td><td> </td><td> </td><td> </td></tr><tr><td> </td><td> </td><td> </td><td> </td><td> </td><td> </td></tr></table>	Rev	Date	Dwn	Chk'd	App'd	Description	M01	Aug 2022	EK	PW	DK	ISSUE FOR PHASE 4 : PLANNING																			<table><tr><td colspan="2">Client</td><td colspan="2">Consultant</td></tr><tr><td colspan="2"> Udarás Náisiúnta Iompair National Transport Authority</td><td colspan="2"></td></tr><tr><td>Date</td><td>8/25/2022</td><td>Scale @ A3</td><td>1:5 000</td></tr><tr><td>Project Code</td><td>BCIDE</td><td>Originator Code</td><td>JAC</td></tr></table>	Client		Consultant		 Udarás Náisiúnta Iompair National Transport Authority				Date	8/25/2022	Scale @ A3	1:5 000	Project Code	BCIDE	Originator Code	JAC	<table><tr><td colspan="3">Drawn</td><td>Checked</td><td>Approved</td></tr><tr><td colspan="3">EK</td><td>PW</td><td>DK</td></tr><tr><td colspan="3">QMS Code</td><td colspan="2" rowspan="5"> </td></tr></table>	Drawn			Checked	Approved	EK			PW	DK	QMS Code					<table><tr><td colspan="5">Programme Title</td></tr><tr><td colspan="5">BUSCONNECTS DUBLIN CORE BUS CORRIDORS INFRASTRUCTURE WORKS</td></tr><tr><td colspan="5">Drawing Title</td></tr><tr><td colspan="5">Ballymun / Finglas to City Centre Core Bus Corridor Scheme Figure 12.7.1 Bat Survey Results: Bat Activity Survey Results</td></tr><tr><td colspan="2">Drawing File Name</td><td>Sheet Number</td><td>Status</td><td>Rev</td></tr><tr><td colspan="2">BCIDE-JAC-ENV BD-0304_XX_00-DR-GG-0404</td><td>4 of 9</td><td>A</td><td>M01</td></tr></table>	Programme Title					BUSCONNECTS DUBLIN CORE BUS CORRIDORS INFRASTRUCTURE WORKS					Drawing Title					Ballymun / Finglas to City Centre Core Bus Corridor Scheme Figure 12.7.1 Bat Survey Results: Bat Activity Survey Results					Drawing File Name		Sheet Number	Status	Rev	BCIDE-JAC-ENV BD-0304_XX_00-DR-GG-0404		4 of 9	A	M01
Rev	Date	Dwn	Chk'd	App'd	Description																																																																																																			
M01	Aug 2022	EK	PW	DK	ISSUE FOR PHASE 4 : PLANNING																																																																																																			
Client		Consultant																																																																																																						
 Udarás Náisiúnta Iompair National Transport Authority																																																																																																								
Date	8/25/2022	Scale @ A3	1:5 000																																																																																																					
Project Code	BCIDE	Originator Code	JAC																																																																																																					
Drawn			Checked	Approved																																																																																																				
EK			PW	DK																																																																																																				
QMS Code																																																																																																								
Programme Title																																																																																																								
BUSCONNECTS DUBLIN CORE BUS CORRIDORS INFRASTRUCTURE WORKS																																																																																																								
Drawing Title																																																																																																								
Ballymun / Finglas to City Centre Core Bus Corridor Scheme Figure 12.7.1 Bat Survey Results: Bat Activity Survey Results																																																																																																								
Drawing File Name		Sheet Number	Status	Rev																																																																																																				
BCIDE-JAC-ENV BD-0304_XX_00-DR-GG-0404		4 of 9	A	M01																																																																																																				

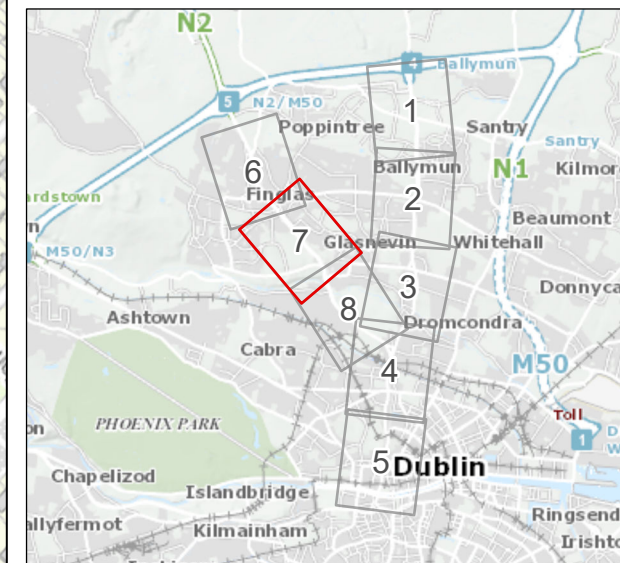
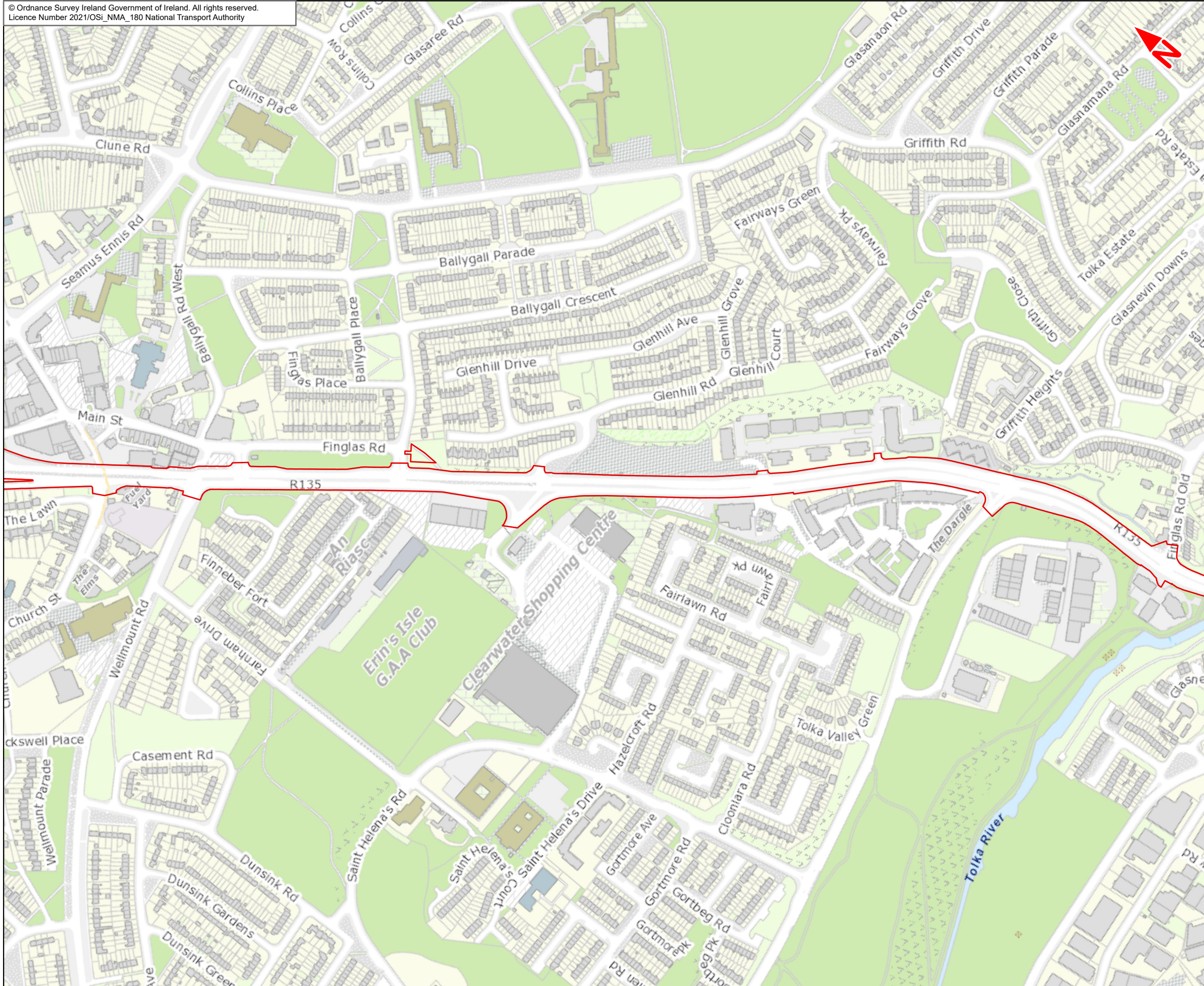








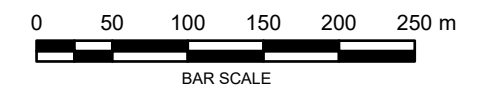



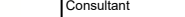










**Legend :**

- ☐ Ballymun / Finglas to City Centre  
Core Bus Corridor Scheme

This drawing is not to be used in whole or in part other than for the intended purpose and project as defined on this drawing. Contains Irish Public Sector Data licensed under a Creative Commons Attribution 4.0 International (CC BY 4.0) licence.

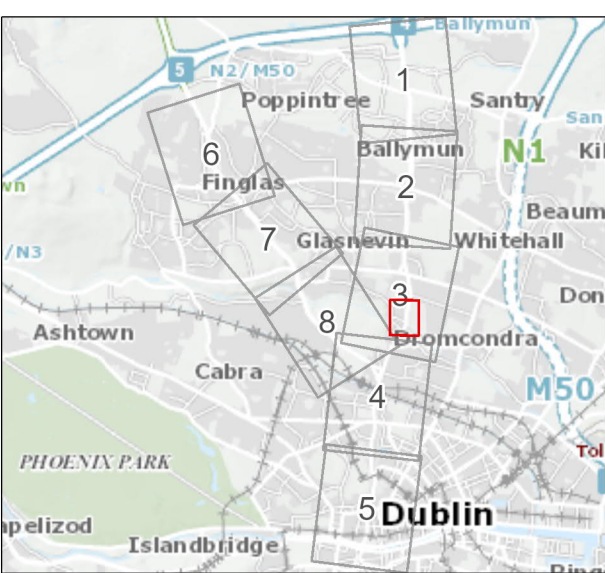


<p><b>Disclaimer</b></p> <p>a. © National Transport Authority (NTA) 2021. This drawing is confidential and the copyright in it is owned by NTA. This drawing must not be either loaned, copied or otherwise reproduced in whole or in part or used for any purpose without the prior permission of NTA.</p> <p>b. This drawing is to be used for the design element identified in the titleblock. Other information shown is for identification only. The drawing is to be read in conjunction with all other relevant design drawings.</p> <p>c. D.S. data used for plans are printed under © Ordnance Survey Ireland Government of Ireland. All rights reserved. Licence Number 2021/026_NMA_180 National Transport Authority. All elevations are in metres and relate to OSI Geoid Model (OSGM15) Mean Head. All Co-ordinates are in Irish</p>		<p>Transverse Mercator Grid (ITM) as defined by OSI active local grid station.</p> <p>d. Information concerning the position of apparatus shown on this drawing is based on drawings supplied by the utility owners and/or the utility works contractor. Whilst every care has been taken in the preparation of this drawing, positions should be taken as approximate and are intended for general guidance only. The drawing is to be read in conjunction with all other relevant design drawings.</p> <p>e. The information contained herein does not provide for the NTA but does not purport to be comprehensive or final. Recipients should not rely on the information. Neither the NTA nor any of its directors, officers, employees, agents, stakeholders or advisers make any representation or warranty as to, or accept any liability or responsibility in relation to, the adequacy, accuracy, reasonableness or completeness of the information provided as part of this document or any matter on which the information is based (including but not limited to loss or damage arising as a result of reliance by recipients on the information or any part of it. Any liabilities are hereby expressly disclaimed.</p>		<div><p>Project Ireland 2040 Building Ireland's Future</p></div>		<table><tr><th>Rev</th><th>Date</th><th>Dm</th><th>Chk'd</th><th>App'd</th><th>Description</th><th>Client</th></tr><tr><td>M01</td><td>Aug 2022</td><td>EK</td><td>PW</td><td>DK</td><td>ISSUE FOR PHASE 4 : PLANNING</td><td><div><p>Údaráis Náisiúnta Iompair National Transport Authority</p></div></td></tr></table>	Rev	Date	Dm	Chk'd	App'd	Description	Client	M01	Aug 2022	EK	PW	DK	ISSUE FOR PHASE 4 : PLANNING	<div><p>Údaráis Náisiúnta Iompair National Transport Authority</p></div>	<table><tr><th colspan="4">Consultant</th></tr><tr><td colspan="4"><div></div></td></tr></table>	Consultant				<div></div>				<p>Programme Title</p> <p><b>BUSCONNECTS DUBLIN</b> <b>CORE BUS CORRIDORS INFRASTRUCTURE WORKS</b></p> <p>Drawing Title</p> <p>Ballymun / Finglas to City Centre Core Bus Corridor Scheme Figure 12.7.1</p> <p>Bat Survey Results: Bat Activity Survey Results</p>			
Rev	Date	Dm	Chk'd	App'd	Description	Client																											
M01	Aug 2022	EK	PW	DK	ISSUE FOR PHASE 4 : PLANNING	<div><p>Údaráis Náisiúnta Iompair National Transport Authority</p></div>																											
Consultant																																	
<div></div>																																	
<table><tr><th>Date</th><th>Scale</th></tr><tr><td>8/25/2022</td><td>@ A3 1:5 000</td></tr></table>		Date	Scale	8/25/2022	@ A3 1:5 000	<table><tr><th>Drawn</th><th>Checked</th><th>Approved</th></tr><tr><td>EK</td><td>PW</td><td>DK</td></tr></table>		Drawn	Checked	Approved	EK	PW	DK	<table><tr><th>Project Code</th><th>Originator Code</th></tr><tr><td>BCIDE</td><td>JAC</td></tr></table>	Project Code	Originator Code	BCIDE	JAC	<table><tr><th>QMS Code</th></tr><tr><td></td></tr></table>	QMS Code		<table><tr><th>Drawing File Name</th><th>Sheet Number</th><th>Status</th><th>Rev</th></tr><tr><td>BCIDE-JAC-ENV BD-0304 XX 00-DR-GG-0407</td><td>7 of 9</td><td>A</td><td>M01</td></tr></table>	Drawing File Name	Sheet Number	Status	Rev	BCIDE-JAC-ENV BD-0304 XX 00-DR-GG-0407	7 of 9	A	M01			
Date	Scale																																
8/25/2022	@ A3 1:5 000																																
Drawn	Checked	Approved																															
EK	PW	DK																															
Project Code	Originator Code																																
BCIDE	JAC																																
QMS Code																																	
Drawing File Name	Sheet Number	Status	Rev																														
BCIDE-JAC-ENV BD-0304 XX 00-DR-GG-0407	7 of 9	A	M01																														









**Legend :**

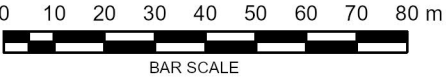
Ballymun / Finglas to City Centre  
Core Bus Corridor Scheme

Bat Survey Transects

**Bat Species**

- *Myotis* sp.
- *Nyctalus leisleri*
- *Pipistrellus pipistrellus*
- *Pipistrellus pygmaeus*
- *Pipistrellus* sp.

This drawing is not to be used in whole or in part other than for the intended purpose and project as defined on this drawing. Contains Irish Public Sector Data licensed under a Creative Commons Attribution 4.0 International (CC BY 4.0) licence.



**Disclaimer**  
a. © National Transport Authority (NTA) 2021. This drawing is confidential and the copyright in it is owned by NTA. This drawing must not be either loaned, copied or otherwise reproduced in whole or in part or used for any purpose without the prior permission of NTA.  
b. This drawing is to be used for the design element identified in the title box. Other information shown is to be considered indicative only. The drawing is to be read in conjunction with all other relevant design drawings.  
c. O.S. data used for plans are printed under © Ordnance Survey Ireland Government of Ireland. All rights reserved. Licence Number 2021/OSI\_NMA\_180 National Transport Authority. All elevations are in metres and relate to OSI Geoid Model (OSGM15) Mean Head. All Co-ordinates are in Irish Transverse Mercator Grid (ITM) as defined by OSI active local GPS station.  
d. Information concerning the position of apparatus shown on this drawing is based on drawings supplied by the utility owners and/or the utility works contractor, whilst every care has been taken in the preparation of this drawing, positions should be taken as approximate and are intended for general guidance only and no representation is made by the NTA as to the accuracy, completeness, sufficiency or otherwise of this drawing and the position of the apparatus. The information contained herein does not purport to be comprehensive or final as the apparatus is subject to being altered and/or superceded. Recipients should not rely on this information. Any liabilities are hereby expressly disclaimed.  
e. The information contained herein has been provided by the NTA but does not purport to be comprehensive or final. Recipients should not rely on the information. Neither the NTA nor any of its directors, officers, employees, agents, stakeholders or advisers make any representation or warranty as to, or accept any liability or responsibility in relation to, the adequacy, accuracy, reasonableness or completeness of the information provided as part of this document or any matter on which the information is based (including but not limited to loss or damage arising as a result of reliance by recipients on the information or any part of it. Any liabilities are hereby expressly disclaimed.



Rev	Date	Dwn	Chk'd	App'd	Description
M01	Aug 2022	EK	PW	DK	ISSUE FOR PHASE 4 : PLANNING

Client  
**NTA**  
Údarás Náisiúnta Iompair  
National Transport Authority

Date  
8/24/2022

Project Code  
BCIDE

Scale @ A3  
1:1 500

Originator Code  
JAC

Consultant  
**Jacobs ARUP SYSTRA**

Drawn EK	Checked PW	Approved DK
-------------	---------------	----------------

QMS Code

Programme Title			
BUSCONNECTS DUBLIN CORE BUS CORRIDORS INFRASTRUCTURE WORKS			
Drawing Title			
Ballymun / Finglas to City Centre Core Bus Corridor Scheme Figure 12.7.1 Bat Survey Results: Bat Activity Survey Results			
Drawing File Name	Sheet Number	Status	Rev
BCIDE-JAC-ENV BD-0304_XX 00-DR-GG-0409	9 of 9	A	M01



## 12.7.2

Bat Survey Results:  
Potential Bat Roost Feature  
Survey Results















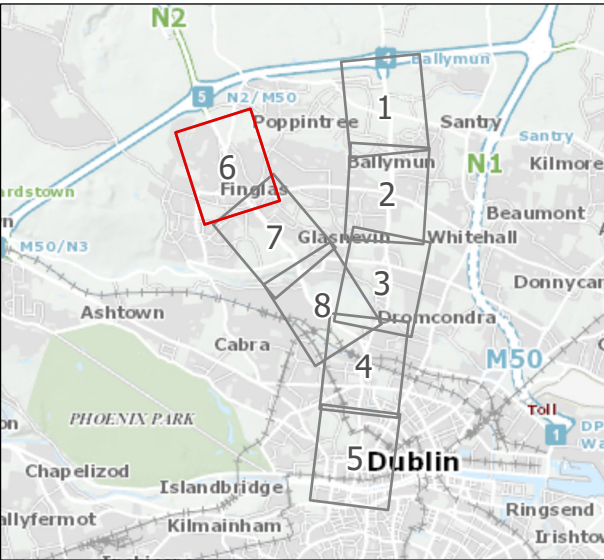
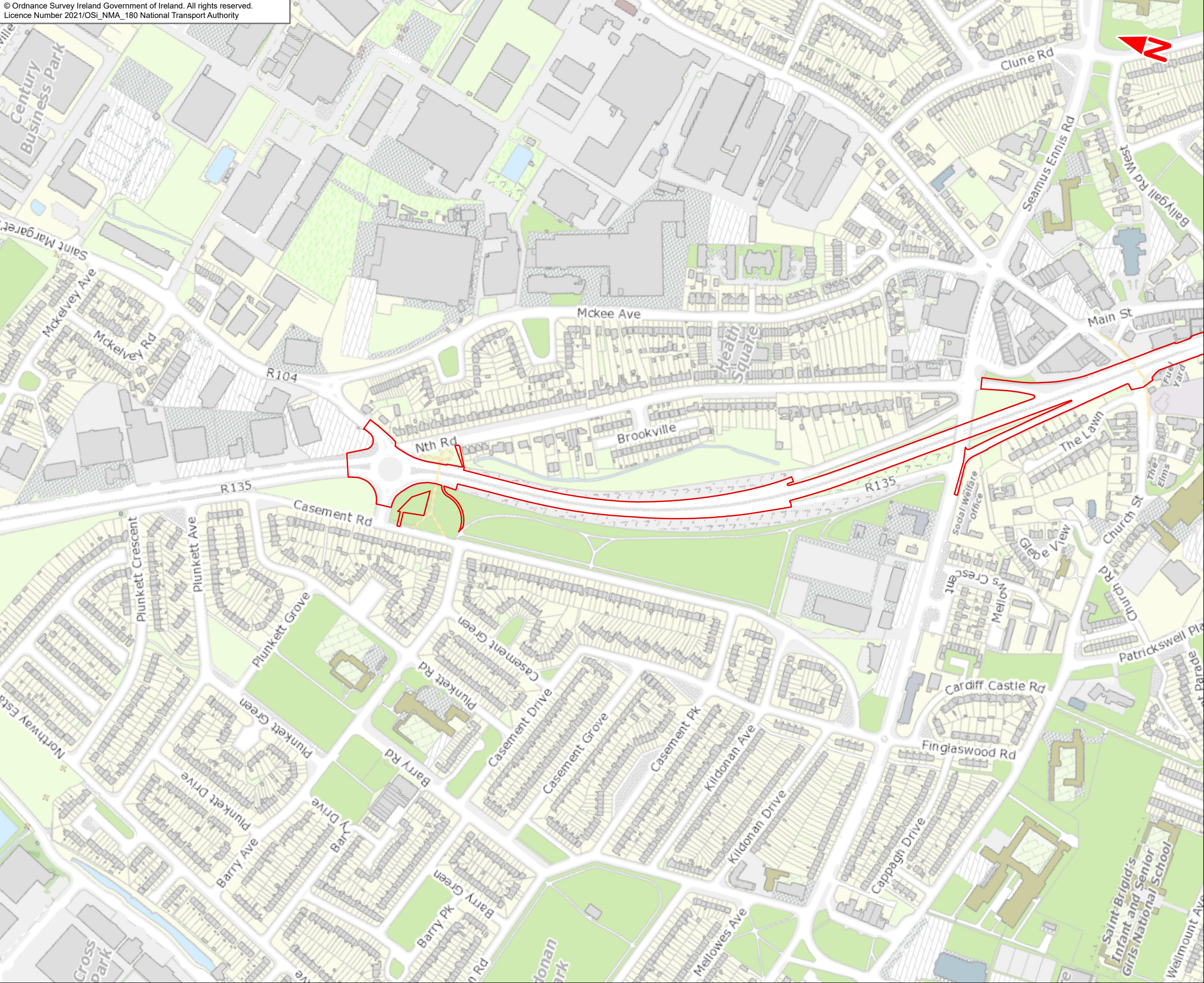








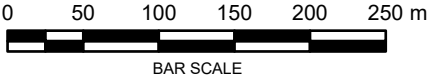




**Legend :**

 Ballymun / Finglas to City Centre  
Core Bus Corridor Scheme

This drawing is not to be used in whole or in part other than for the intended purpose and project as defined on this drawing. Contains Irish Public Sector Data licensed under a Creative Commons Attribution 4.0 International (CC BY 4.0) licence.



BAR SCALE


**Disclaimer**  
a. © National Transport Authority (NTA) 2021. This drawing is confidential and the copyright in it is owned by NTA. This drawing must not be either loaned, copied or otherwise reproduced in whole or in part or used for any purpose without the prior permission of NTA.  
b. This drawing is to be used for the design element identified in the title block. Other information shown is to be considered indicative only. The drawing is to be read in conjunction with all other relevant design drawings.  
c. O.S. data used for plans are printed under © Ordnance Survey Ireland Government of Ireland. All rights reserved. Licence Number 2021/OSi\_NMA\_180 National Transport Authority. All elevations are in metres and relate to OSi Geoid Model (OSGM15) Mean Head. All Co-ordinates are in Irish


Transverse Mercator Grid (ITM) as defined by OSi active local GPS station.  
d. Information concerning the position of apparatus shown on this drawing is based on drawings supplied by the utility owners and/or the utility works contractor, whilst every care has been taken in the preparation of this drawing, positions should be taken as approximate and are intended for general guidance only and no representation is made by the NTA as to the accuracy, completeness, sufficiency or otherwise of this drawing and the position of the apparatus. The information contained herein does not purport to be comprehensive or final as the apparatus is subject to being altered and/or superceded. Recipients should not rely on this information. Any liabilities are hereby expressly disclaimed.

e. The information contained herein has been provided by the NTA but does not purport to be comprehensive or final. Recipients should not rely on the information. Neither the NTA nor any of its directors, officers, employees, agents, stakeholders or advisers make any representation or warranty as to, or accept any liability or responsibility in relation to, the adequacy, accuracy, reasonableness or completeness of the information provided as part of this document or any matter on which the information is based (including but not limited to loss or damage arising as a result of reliance by recipients on the information or any part of it. Any liabilities are hereby expressly disclaimed.



Rev	Date	Dwn	Chk'd	App'd	Description
M01	Aug 2022	EK	PW	DK	ISSUE FOR PHASE 4 : PLANNING

Client	
 Udarás Náisiúnta Iompair National Transport Authority	
Date	8/24/2022
Scale	@ A3 1:5 000
Project Code	BCIDE
Originator Code	JAC

Consultant		
		
Drawn	EK	Checked
		PW
Approved	DK	
QMS Code		

Programme Title			
BUSCONNECTS DUBLIN CORE BUS CORRIDORS INFRASTRUCTURE WORKS			
Drawing Title			
Ballymun / Finglas to City Centre Core Bus Corridor Scheme Figure 12.7.2 Bat Survey Results: Potential Roost Feature Survey Results			
Drawing File Name	BCIDE-JAC-ENV BD-0304 XX 00-DR-GG-0506	Sheet Number	6 of 8
Status	A	Rev	M01











The background of the slide is a vibrant yellow. It is decorated with several abstract, organic shapes in shades of blue and teal. These shapes are interconnected and feature white circular cutouts. The shapes are primarily located on the right side and bottom of the slide, creating a dynamic, modern aesthetic.

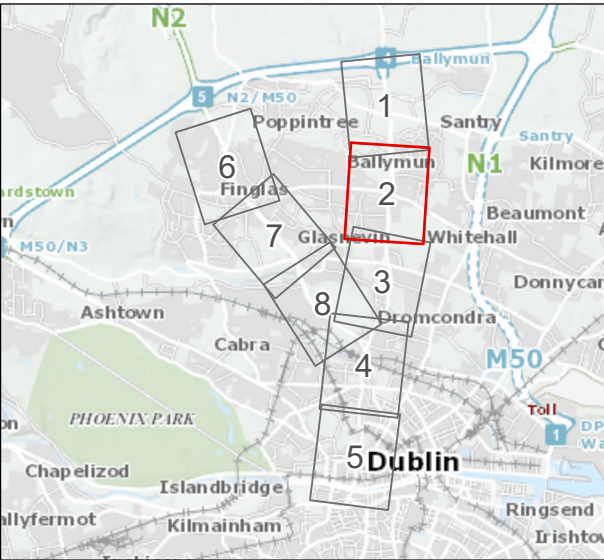
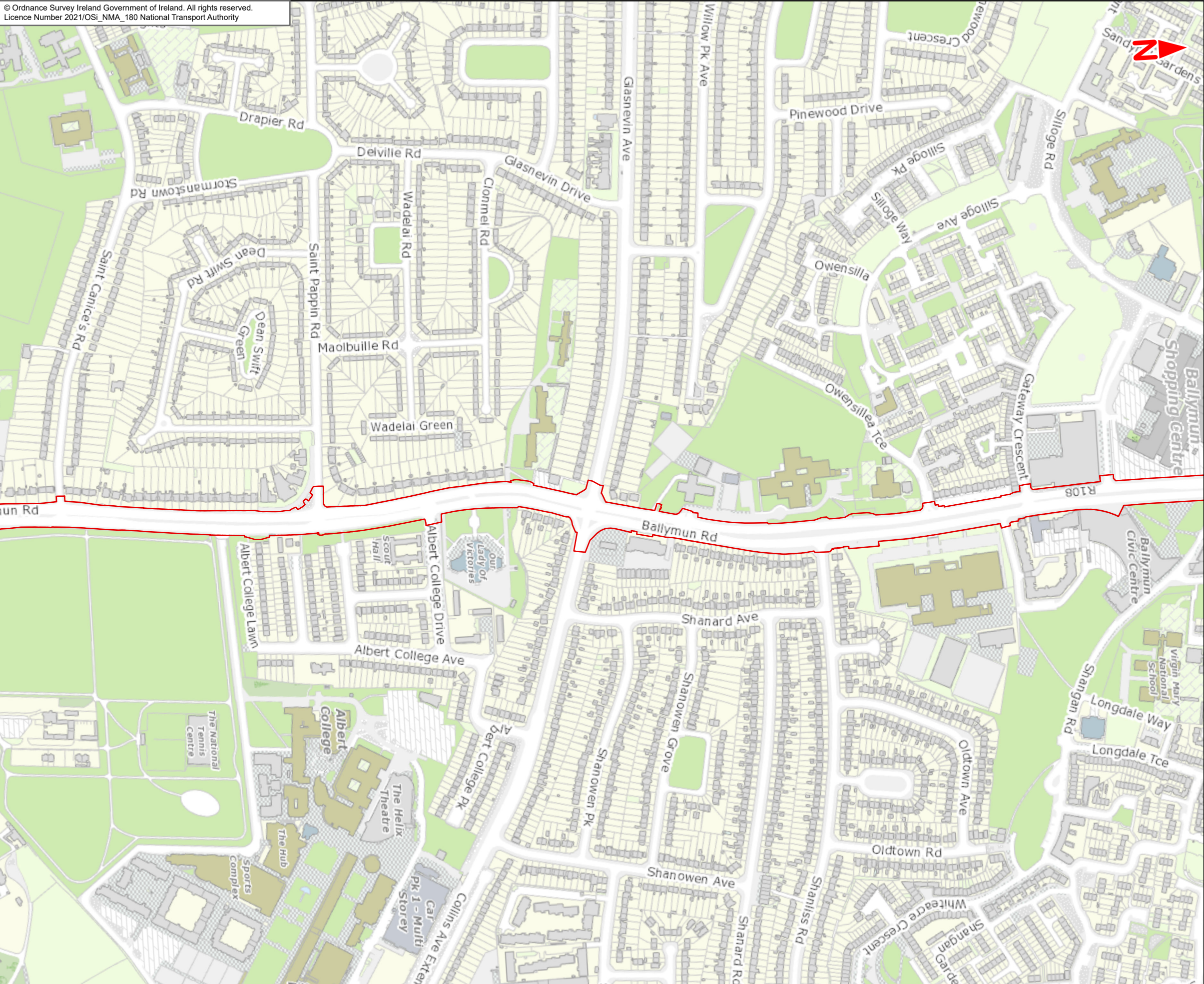
**12.8**

## Wintering Bird Survey Results





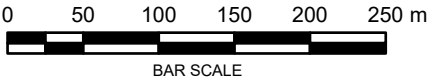







**Legend :**

Ballymun / Finglas to City Centre  
Core Bus Corridor Scheme

This drawing is not to be used in whole or in part other than for the intended purpose and project as defined on this drawing. Contains Irish Public Sector Data licensed under a Creative Commons Attribution 4.0 International (CC BY 4.0) licence.



<p><small>Disclaimer</small></p> <p>a. © National Transport Authority (NTA) 2021. This drawing is confidential and the copyright in it is owned by NTA. This drawing must not be either loaned, copied or otherwise reproduced in whole or in part or used for any purpose without the prior permission of NTA.</p> <p>b. This drawing is to be used for the design element identified in the title block. Other information shown is to be considered indicative only. The drawing is to be read in conjunction with all other relevant design drawings.</p> <p>c. O.S. data used for plans are printed under © Ordnance Survey Ireland Government of Ireland. All rights reserved. Licence Number 2021/OSI_NMA_180 National Transport Authority. All elevations are in metres and relate to OSi Geoid Model (OSGM15) Malin Head. All Co-ordinates are in Irish Transverse Mercator Grid (ITM) as defined by OSi active local GPS station.</p> <p>d. Information concerning the position of apparatus shown on this drawing is based on drawings supplied by the utility owners and/or the utility works contractor, whilst every care has been taken in the preparation of this drawing, positions should be taken as approximate and are intended for general guidance only and no representation is made by the NTA as to the accuracy, completeness, sufficiency or otherwise of this drawing and the position of the apparatus. The information contained herein does not purport to be comprehensive or final as the apparatus is subject to being altered and/or superceded. Recipients should not rely on this information. Any liabilities are hereby expressly disclaimed.</p> <p>e. The information contained herein has been provided by the NTA but does not purport to be comprehensive or final. Recipients should not rely on the information. Neither the NTA nor any of its directors, officers, employees, agents, stakeholders or advisers make any representation or warranty as to, or accept any liability or responsibility in relation to, the adequacy, accuracy, reasonableness or completeness of the information provided as part of this document or any matter on which the information is based (including but not limited to loss or damage arising as a result of reliance by recipients on the information or any part of it. Any liabilities are hereby expressly disclaimed.</p>										<table><tr><th>Rev</th><th>Date</th><th>Dwn</th><th>Chk'd</th><th>App'd</th><th>Description</th></tr><tr><td>M01</td><td>Aug 2022</td><td>EK</td><td>PW</td><td>DK</td><td>ISSUE FOR PHASE 4 : PLANNING</td></tr><tr><td> </td><td> </td><td> </td><td> </td><td> </td><td> </td></tr><tr><td> </td><td> </td><td> </td><td> </td><td> </td><td> </td></tr><tr><td> </td><td> </td><td> </td><td> </td><td> </td><td> </td></tr></table>	Rev	Date	Dwn	Chk'd	App'd	Description	M01	Aug 2022	EK	PW	DK	ISSUE FOR PHASE 4 : PLANNING																			<table><tr><td colspan="2">Client</td><td colspan="2">Consultant</td></tr><tr><td colspan="2"> Udará Náisiúnta Iompair National Transport Authority</td><td colspan="2"></td></tr><tr><td>Date</td><td>8/24/2022</td><td>Scale @ A3</td><td>1:5 000</td></tr><tr><td>Project Code</td><td>BCIDE</td><td>Originator Code</td><td>JAC</td></tr></table>	Client		Consultant		 Udará Náisiúnta Iompair National Transport Authority				Date	8/24/2022	Scale @ A3	1:5 000	Project Code	BCIDE	Originator Code	JAC	<table><tr><td colspan="3">QMS Code</td></tr><tr><td>Drawn</td><td>EK</td><td>Checked</td></tr><tr><td> </td><td> </td><td>PW</td></tr><tr><td>Approved</td><td>DK</td><td> </td></tr></table>	QMS Code			Drawn	EK	Checked			PW	Approved	DK		<table><tr><td colspan="4">Programme Title</td></tr><tr><td colspan="4">BUSCONNECTS DUBLIN CORE BUS CORRIDORS INFRASTRUCTURE WORKS</td></tr><tr><td colspan="4">Drawing Title</td></tr><tr><td colspan="4">Ballymun / Finglas to City Centre Core Bus Corridor Scheme Figure 12.8 Wintering Bird Survey Results</td></tr><tr><td>Drawing File Name</td><td>BCIDE-JAC-ENV BD-0304_XX_00-DR-GG-0602</td><td>Sheet Number</td><td>2 of 8</td></tr><tr><td>Status</td><td>A</td><td>Rev</td><td>M01</td></tr></table>	Programme Title				BUSCONNECTS DUBLIN CORE BUS CORRIDORS INFRASTRUCTURE WORKS				Drawing Title				Ballymun / Finglas to City Centre Core Bus Corridor Scheme Figure 12.8 Wintering Bird Survey Results				Drawing File Name	BCIDE-JAC-ENV BD-0304_XX_00-DR-GG-0602	Sheet Number	2 of 8	Status	A	Rev	M01
Rev	Date	Dwn	Chk'd	App'd	Description																																																																																										
M01	Aug 2022	EK	PW	DK	ISSUE FOR PHASE 4 : PLANNING																																																																																										
Client		Consultant																																																																																													
 Udará Náisiúnta Iompair National Transport Authority																																																																																															
Date	8/24/2022	Scale @ A3	1:5 000																																																																																												
Project Code	BCIDE	Originator Code	JAC																																																																																												
QMS Code																																																																																															
Drawn	EK	Checked																																																																																													
		PW																																																																																													
Approved	DK																																																																																														
Programme Title																																																																																															
BUSCONNECTS DUBLIN CORE BUS CORRIDORS INFRASTRUCTURE WORKS																																																																																															
Drawing Title																																																																																															
Ballymun / Finglas to City Centre Core Bus Corridor Scheme Figure 12.8 Wintering Bird Survey Results																																																																																															
Drawing File Name	BCIDE-JAC-ENV BD-0304_XX_00-DR-GG-0602	Sheet Number	2 of 8																																																																																												
Status	A	Rev	M01																																																																																												









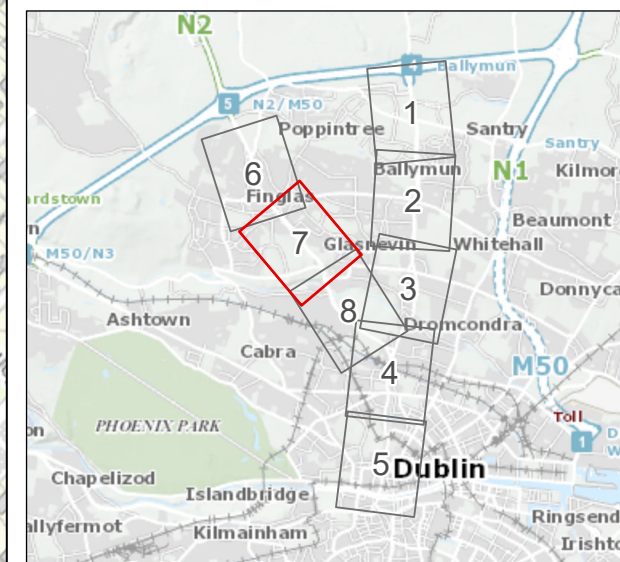
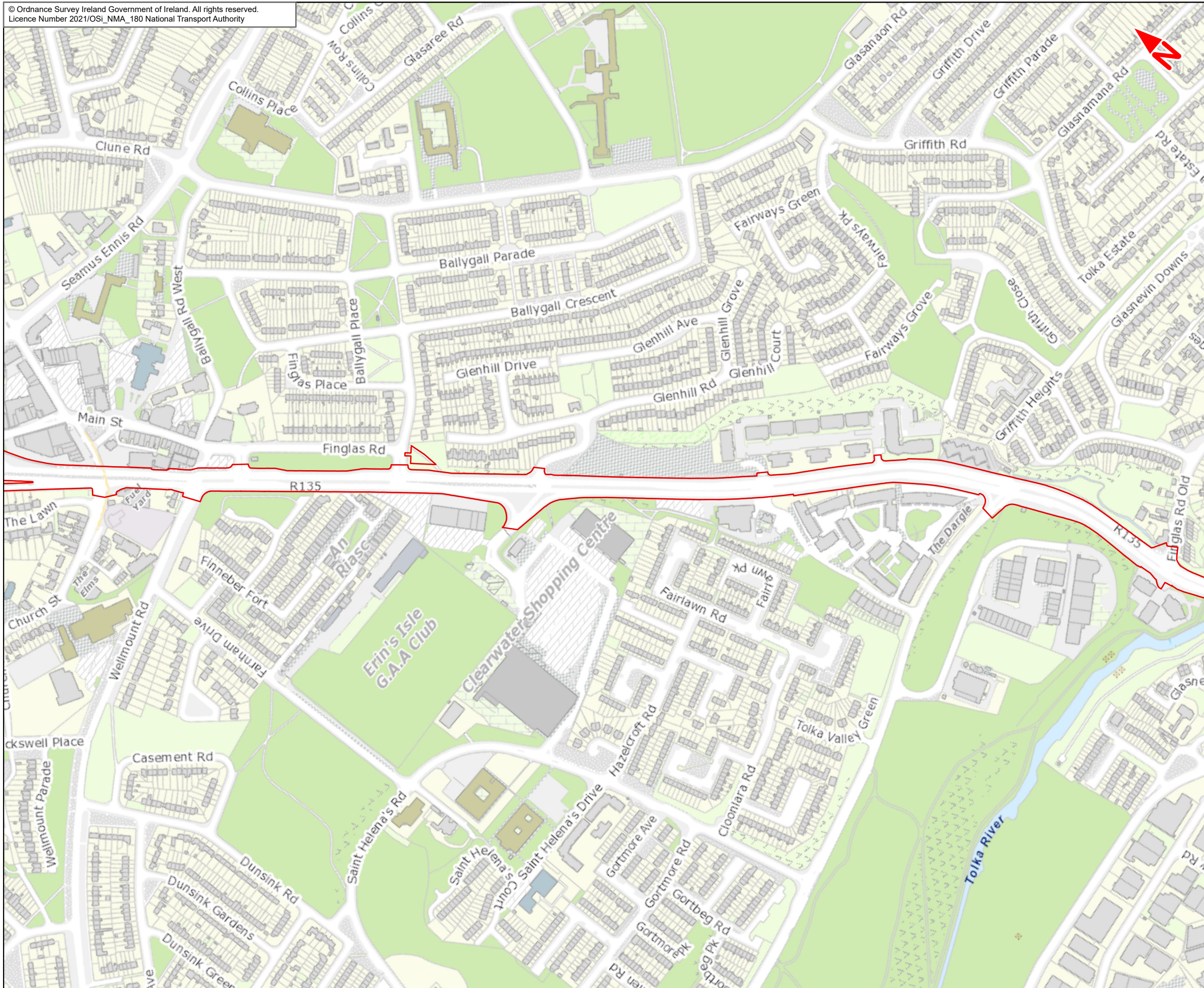








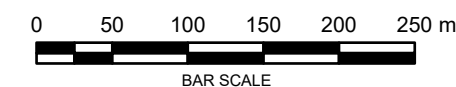




**Legend :**

 Ballymun / Finglas to City Centre  
Core Bus Corridor Scheme

This drawing is not to be used in whole or in part other than for the intended purpose and project as defined on this drawing. Contains Irish Public Sector Data licensed under a Creative Commons Attribution 4.0 International (CC BY 4.0) licence.



<p>Disclaimer</p> <p>a. © National Transport Authority (NTA) 2021. This drawing is confidential and the copyright in it is owned by NTA. This drawing must not be reproduced in whole or in part, or otherwise reproduced in whole or in part or used for any purpose without the prior permission of NTA.</p> <p>b. This drawing is to be used for the design element identified in the titlebox. Other information shown is to be considered indicative only. This drawing is to be read in conjunction with all other relevant design drawings.</p> <p>c. O.S. data used for plans are printed under © Ordnance Survey Ireland Government of Ireland. All rights reserved. Licence Number 2021/056_NMA, 180 National Transport Authority. All elevations are in metres and relate to OSI Geoid Model (OSGM15) Mean Head. All co-ordinates are in Irish</p>		<p>Transverse Mercator Grid (TM) as defined by OSI active local GPS station.</p> <p>d. Information concerning the position of apparatus shown on this drawing is based on drawings supplied by the utility owners and/or the utility works contractor, whilst every care has been taken in the preparation of this drawing, positions should be taken as approximate and are intended for general guidance only and no representation is made by the NTA as to the accuracy, completeness, sufficiency or otherwise of this drawing and the position of the apparatus. The information contained herein does not purport to be comprehensive or final as the apparatus is subject to being altered and/or superseded. Recipients should not rely on this information. Any liabilities are hereby expressly disclaimed.</p>		<p>e. The information contained herein has been provided by the NTA but does not purport to be comprehensive or final. Recipients should not rely on this information. Neither the NTA nor any of its directors, officers, employees, agents, stakeholders or advisers make any representation or warranty as to, or accept any liability or responsibility in relation to, the adequacy, accuracy, reasonableness or completeness of the information provided as part of this document or any matter to which the information is based (including but not limited to loss or damage arising as a result of reliance by recipients on the information or any part of it. Any liabilities are hereby expressly disclaimed.</p>		<div></div>		<table><tr><th>Rev</th><th>Date</th><th>Dn</th><th>Chk'd</th><th>App'd</th><th>Description</th></tr><tr><td>M01</td><td>Aug 2022</td><td>EK</td><td>PW</td><td>DK</td><td>ISSUE FOR PHASE 4 : PLANNING</td></tr></table>	Rev	Date	Dn	Chk'd	App'd	Description	M01	Aug 2022	EK	PW	DK	ISSUE FOR PHASE 4 : PLANNING	<div> <b>Udárás Náisiúnta Iompair</b> National Transport Authority</div>	<div></div>	<table><tr><th colspan="2">Client</th><th colspan="4">Consultant</th></tr><tr><td colspan="2"></td><td>Drawn</td><td>Checked</td><td colspan="2">Approved</td></tr><tr><td colspan="2"></td><td>EK</td><td>PW</td><td colspan="2">DK</td></tr></table>	Client		Consultant						Drawn	Checked	Approved				EK	PW	DK		<p>Programme Title</p> <p><b>BUSCONNECTS DUBLIN</b></p> <p><b>CORE BUS CORRIDORS INFRASTRUCTURE WORKS</b></p>
Rev	Date	Dn	Chk'd	App'd	Description																																					
M01	Aug 2022	EK	PW	DK	ISSUE FOR PHASE 4 : PLANNING																																					
Client		Consultant																																								
		Drawn	Checked	Approved																																						
		EK	PW	DK																																						
<p>Drawing Title</p> <p><b>Ballymun / Finglas to City Centre Core Bus Corridor Scheme</b></p> <p><b>Figure 12.8</b></p> <p><b>Wintering Bird Survey Results</b></p>		<table><tr><th>Date</th><th>Scale @ A3</th><th>Drawn</th><th>Checked</th><th>Approved</th></tr><tr><td>8/24/2022</td><td>1:5 000</td><td>EK</td><td>PW</td><td>DK</td></tr></table>		Date	Scale @ A3	Drawn	Checked	Approved	8/24/2022	1:5 000	EK	PW	DK	<table><tr><th>Drawing File Name</th><th>Originator Code</th><th>QMS Code</th><th>Sheet Number</th><th>Status</th><th>Rev</th></tr><tr><td>RCJDF-IAE-FNV RD-0304 XX 00-DR-GG-0607</td><td>JAC</td><td></td><td>7 of 8</td><td>A</td><td>M01</td></tr></table>		Drawing File Name	Originator Code	QMS Code	Sheet Number	Status	Rev	RCJDF-IAE-FNV RD-0304 XX 00-DR-GG-0607	JAC		7 of 8	A	M01															
Date	Scale @ A3	Drawn	Checked	Approved																																						
8/24/2022	1:5 000	EK	PW	DK																																						
Drawing File Name	Originator Code	QMS Code	Sheet Number	Status	Rev																																					
RCJDF-IAE-FNV RD-0304 XX 00-DR-GG-0607	JAC		7 of 8	A	M01																																					

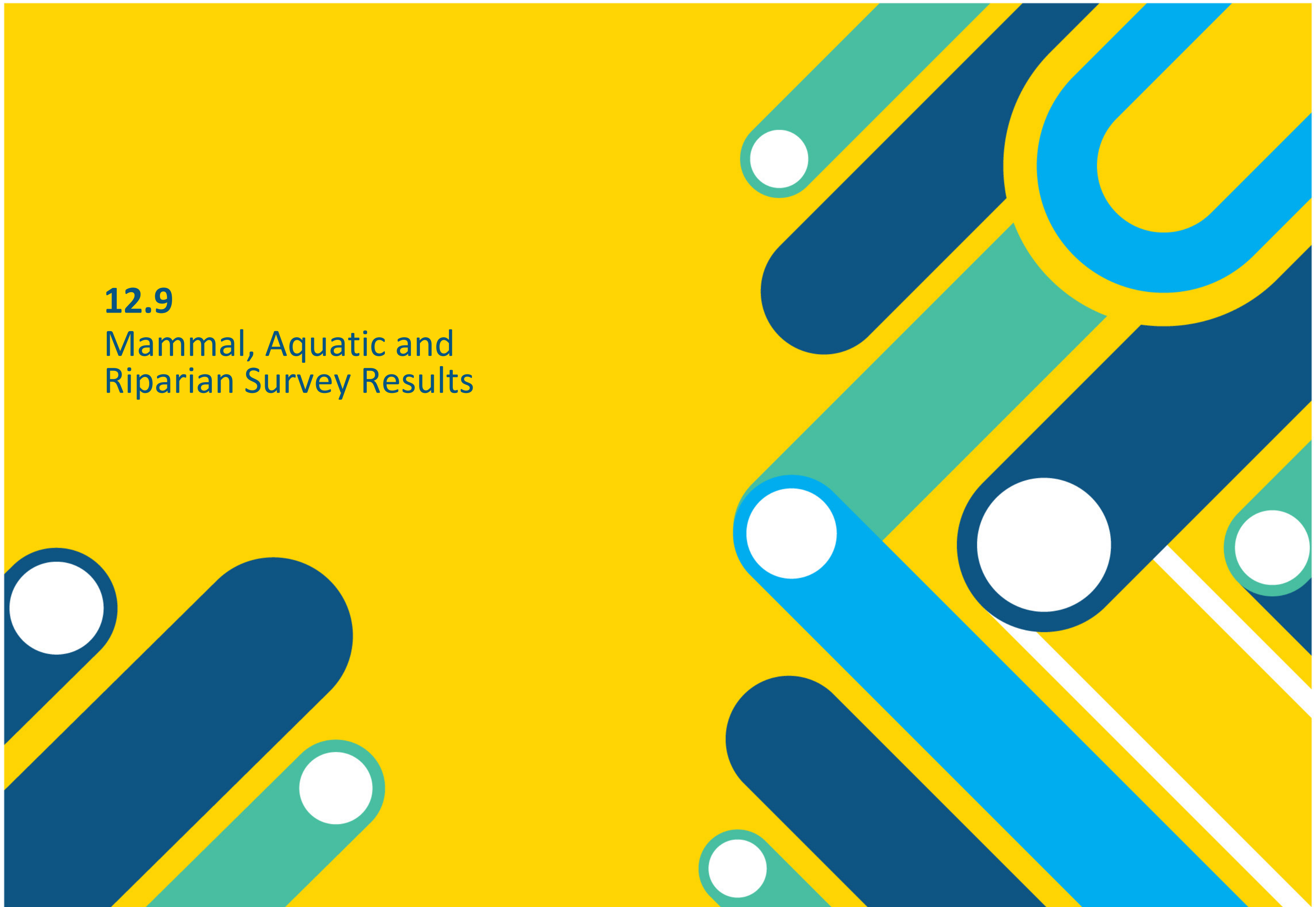






## 12.9

### Mammal, Aquatic and Riparian Survey Results











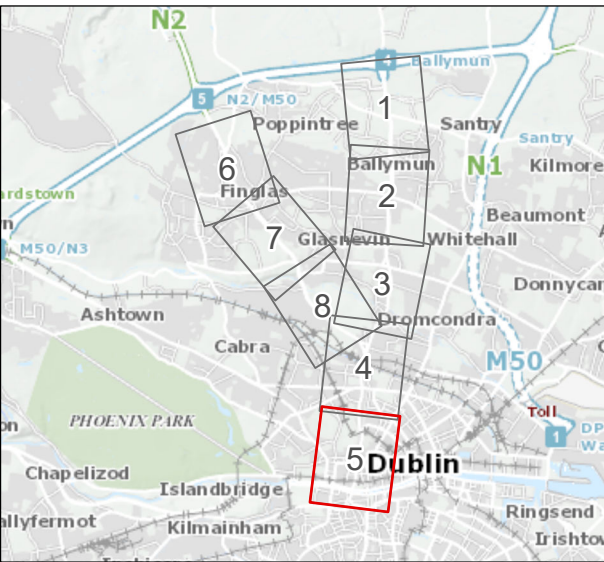
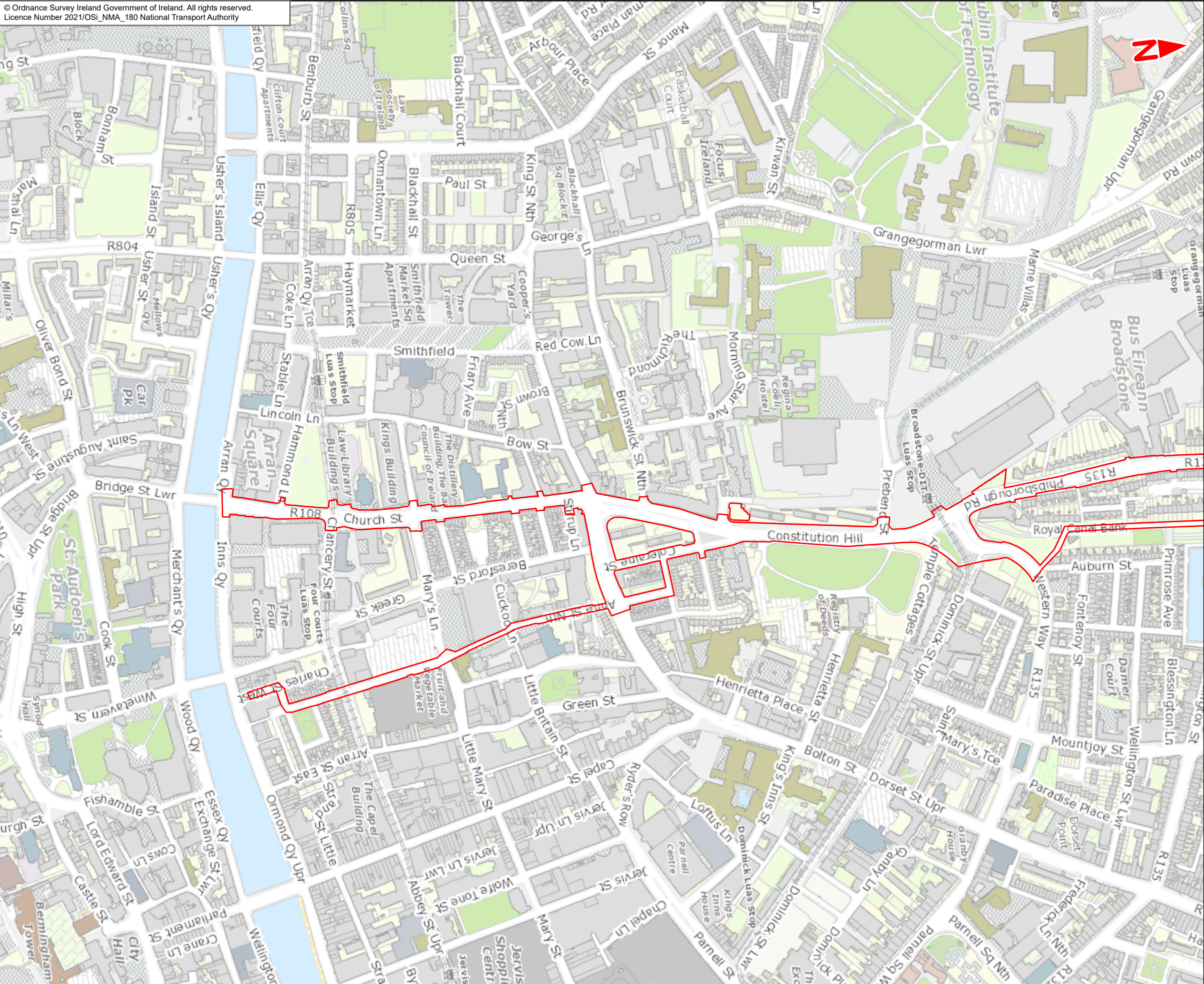








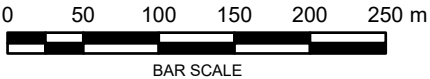




**Legend :**

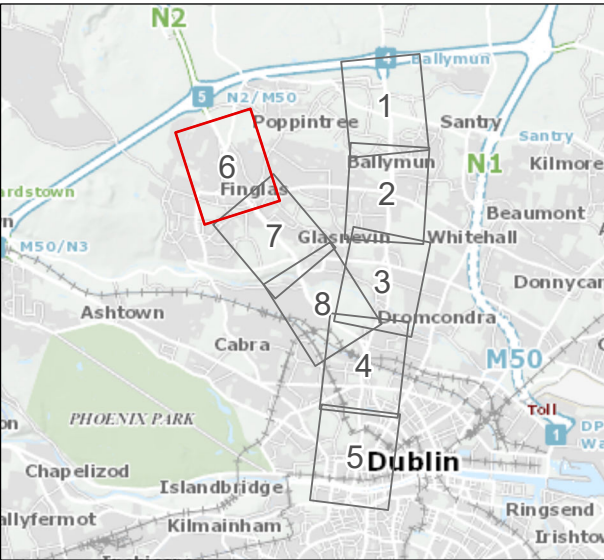
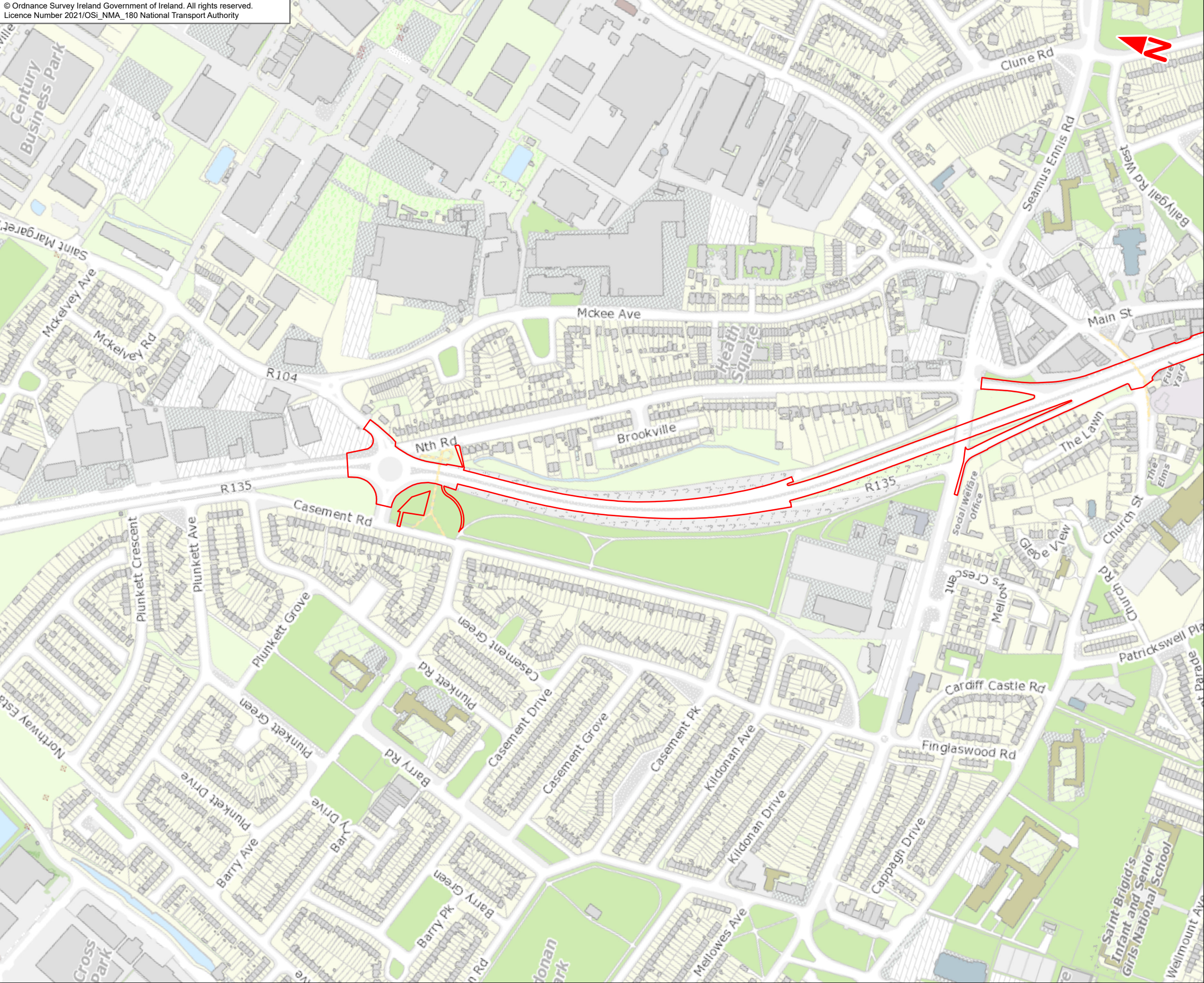
Ballymun / Finglas to City Centre  
Core Bus Corridor Scheme

Contains Irish Public Sector Data licensed under a Creative Commons Attribution 4.0 International (CC BY 4.0) licence



<p><small>Disclaimer</small></p> <p>a. © National Transport Authority (NTA) 2021. This drawing is confidential and the copyright in it is owned by NTA. This drawing must not be either loaned, copied or otherwise reproduced in whole or in part or used for any purpose without the prior permission of NTA.</p> <p>b. This drawing is to be used for the design element identified in the title block. Other information shown is to be considered indicative only. The drawing is to be read in conjunction with all other relevant design drawings.</p> <p>c. O.S. data used for plans are printed under © Ordnance Survey Ireland Government of Ireland. All rights reserved. Licence Number 2021/OSI_NMA_180 National Transport Authority. All elevations are in metres and relate to OSI Geoid Model (OSGM15) Mean Head. All Co-ordinates are in Irish Transverse Mercator Grid (ITM) as defined by OSI active local GPS station.</p> <p>d. Information concerning the position of apparatus shown on this drawing is based on drawings supplied by the utility owners and/or the utility works contractor, whilst every care has been taken in the preparation of this drawing, positions should be taken as approximate and are intended for general guidance only and no representation is made by the NTA as to the accuracy, completeness, sufficiency or otherwise of this drawing and the position of the apparatus. The information contained herein does not purport to be comprehensive or final as the apparatus is subject to being altered and/or superceded. Recipients should not rely on this information. Any liabilities are hereby expressly disclaimed.</p> <p>e. The information contained herein has been provided by the NTA but does not purport to be comprehensive or final. Recipients should not rely on the information. Neither the NTA nor any of its directors, officers, employees, agents, stakeholders or advisers make any representation or warranty as to, or accept any liability or responsibility in relation to, the adequacy, accuracy, reasonableness or completeness of the information provided as part of this document or any matter on which the information is based (including but not limited to loss or damage arising as a result of reliance by recipients on the information or any part of it. Any liabilities are hereby expressly disclaimed.</p>								<table><tr><th>Rev</th><th>Date</th><th>Drn</th><th>Chk'd</th><th>App'd</th><th>Description</th></tr><tr><td>M01</td><td>Aug 2022</td><td>EK</td><td>PW</td><td>DK</td><td>ISSUE FOR PHASE 4 : PLANNING</td></tr></table>	Rev	Date	Drn	Chk'd	App'd	Description	M01	Aug 2022	EK	PW	DK	ISSUE FOR PHASE 4 : PLANNING	<div><div><p>Udará Náisiúnta Iompair National Transport Authority</p></div><div></div></div> <table><tr><td>Date</td><td>8/24/2022</td><td>Scale @ A3</td><td>1:5 000</td></tr><tr><td>Project Code</td><td>BCIDE</td><td>Originator Code</td><td>JAC</td></tr></table>	Date	8/24/2022	Scale @ A3	1:5 000	Project Code	BCIDE	Originator Code	JAC	<table><tr><td>Consultant</td><td>Drawn</td><td>Checked</td><td>Approved</td></tr><tr><td></td><td>EK</td><td>PW</td><td>DK</td></tr><tr><td>QMS Code</td><td colspan="3"></td></tr></table>	Consultant	Drawn	Checked	Approved		EK	PW	DK	QMS Code				<p>Programme Title</p> <p><b>BUSCONNECTS DUBLIN</b> <b>CORE BUS CORRIDORS INFRASTRUCTURE WORKS</b></p> <p>Drawing Title</p> <p>Ballymun / Finglas to City Centre Core Bus Corridor Scheme Figure 12.9 Mammal, Aquatic, and Riparian Survey Results</p> <table><tr><td>Drawing File Name</td><td>BCIDE-JAC-ENV BD-0304_XX_00-DR-GG-0805</td><td>Sheet Number</td><td>Status</td><td>Rev</td></tr><tr><td></td><td></td><td>5 of 8</td><td>A</td><td>M01</td></tr></table>	Drawing File Name	BCIDE-JAC-ENV BD-0304_XX_00-DR-GG-0805	Sheet Number	Status	Rev			5 of 8	A	M01
Rev	Date	Drn	Chk'd	App'd	Description																																																
M01	Aug 2022	EK	PW	DK	ISSUE FOR PHASE 4 : PLANNING																																																
Date	8/24/2022	Scale @ A3	1:5 000																																																		
Project Code	BCIDE	Originator Code	JAC																																																		
Consultant	Drawn	Checked	Approved																																																		
	EK	PW	DK																																																		
QMS Code																																																					
Drawing File Name	BCIDE-JAC-ENV BD-0304_XX_00-DR-GG-0805	Sheet Number	Status	Rev																																																	
		5 of 8	A	M01																																																	

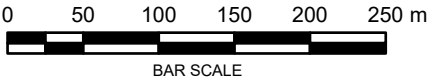




**Legend :**

 Ballymun / Finglas to City Centre  
Core Bus Corridor Scheme

Contains Irish Public Sector Data licensed under a Creative Commons Attribution 4.0 International (CC BY 4.0) licence




**Disclaimer**  
a. © National Transport Authority (NTA) 2021. This drawing is confidential and the copyright in it is owned by NTA. This drawing must not be either loaned, copied or otherwise reproduced in whole or in part or used for any purpose without the prior permission of NTA.  
b. This drawing is to be used for the design element identified in the title block. Other information shown is to be considered indicative only. The drawing is to be read in conjunction with all other relevant design drawings.  
c. O.S. data used for plans are printed under © Ordnance Survey Ireland Government of Ireland. All rights reserved. Licence Number 2021/OSI\_NMA\_180 National Transport Authority. All elevations are in metres and relate to OSI Geoid Model (OSGM15) Mean Head. All Co-ordinates are in Irish


Transverse Mercator Grid (ITM) as defined by OSI active local GPS station.  
d. Information concerning the position of apparatus shown on this drawing is based on drawings supplied by the utility owners and/or the utility works contractor, whilst every care has been taken in the preparation of this drawing, positions should be taken as approximate and are intended for general guidance only and no representation is made by the NTA as to the accuracy, completeness, sufficiency or otherwise of this drawing and the position of the apparatus. The information contained herein does not purport to be comprehensive or final as the apparatus is subject to being altered and/or superceded. Recipients should not rely on this information. Any liabilities are hereby expressly disclaimed.

e. The information contained herein has been provided by the NTA but does not purport to be comprehensive or final. Recipients should not rely on the information. Neither the NTA nor any of its directors, officers, employees, agents, stakeholders or advisers make any representation or warranty as to, or accept any liability or responsibility in relation to, the adequacy, accuracy, reasonableness or completeness of the information provided as part of this document or any matter on which the information is based (including but not limited to loss or damage arising as a result of reliance by recipients on the information or any part of it. Any liabilities are hereby expressly disclaimed.



Rev	Date	Dwn	Chk'd	App'd	Description
M01	Aug 2022	EK	PW	DK	ISSUE FOR PHASE 4 : PLANNING

Client	
 Udarás Náisiúnta Iompair National Transport Authority	
Date	8/24/2022
Scale	@ A3 1:5 000
Project Code	BCIDE
Originator Code	JAC

Consultant		
		
Drawn	EK	Checked
		PW
Approved	DK	
QMS Code		

Programme Title			
BUSCONNECTS DUBLIN CORE BUS CORRIDORS INFRASTRUCTURE WORKS			
Drawing Title			
Ballymun / Finglas to City Centre Core Bus Corridor Scheme Figure 12.9 Mammal, Aquatic, and Riparian Survey Results			
Drawing File Name	BCIDE-JAC-ENV BD-0304_XX_00-DR-GG-0806	Sheet Number	6 of 8
Status	A	Rev	M01







